

NOTICE!!

These documents have been scanned!

Do not place un-scanned documents beneath this notice!

Do not remove this notice from this file!

GPO Jacket No. 560-102
Print Order 61540
Rise Business Services, LLC
Job=AZ15 5/20/2019



Box Number= AZ15070



Claim Begin-End: AMC397311-AMC397356

1 Initial Receipt



AZ15070-3

AMC397273-AMC397967


United States Department of the Interior

Bureau of Land Management
 BUSINESS & SUPPORT SVCS DIV
 ONE N CENTRAL AVE SUITE 800
 PHOENIX, AZ 85004 -4427
 Phone: (602) 417-9200

Receipt

No:

1998996

Transaction #: 2063542		
Date of Transaction: 09/09/2009		
CUSTOMER:	BAZZILL CORP. PO BOX 8 SKULL VALLEY, AZ 86338-0008 US	

LINE #	QTY	DESCRIPTION	REMARKS	UNIT PRICE	TOTAL
1	46.00	LOCATABLE MINERALS / MINING CLAIMS- NEW, UNADJUD, ONE OR MORE AUTH NOS / NEW MINING CLAIM PROCESSING FEE \$15 CASES: AMC397311/\$15.00, AMC397312/\$15.00, AMC397313/\$15.00, AMC397314/\$15.00, AMC397315/ \$15.00, AMC397316/\$15.00, AMC397317/\$15.00, AMC397318/\$15.00, AMC397319/\$15.00, AMC397320/ \$15.00, AMC397321/\$15.00, AMC397322/\$15.00, AMC397323/\$15.00, AMC397324/\$15.00, AMC397325/ \$15.00, AMC397326/\$15.00, AMC397327/\$15.00, AMC397328/\$15.00, AMC397329/\$15.00, AMC397330/ \$15.00, AMC397331/\$15.00, AMC397332/\$15.00, AMC397333/\$15.00, AMC397334/\$15.00, AMC397335/ \$15.00, AMC397336/\$15.00, AMC397337/\$15.00, AMC397338/\$15.00, AMC397339/\$15.00, AMC397340/ \$15.00, AMC397341/\$15.00, AMC397342/\$15.00, AMC397343/\$15.00, AMC397344/\$15.00, AMC397345/ \$15.00, AMC397346/\$15.00, AMC397347/\$15.00, AMC397348/\$15.00, AMC397349/\$15.00, AMC397350/ \$15.00, AMC397351/\$15.00, AMC397352/\$15.00, AMC397353/\$15.00, AMC397354/\$15.00, AMC397355/ \$15.00, AMC397356/\$15.00		- n/a -	690.00
2	46.00	LOCATABLE MINERALS / MINING CLAIMS- NEW, UNADJUD, ONE OR MORE AUTH NOS / NEW MINING CLAIM LOCATION FEE \$34 CASES: AMC397311/\$34.00, AMC397312/\$34.00, AMC397313/\$34.00, AMC397314/\$34.00, AMC397315/ \$34.00, AMC397316/\$34.00, AMC397317/\$34.00, AMC397318/\$34.00, AMC397319/\$34.00, AMC397320/ \$34.00, AMC397321/\$34.00, AMC397322/\$34.00, AMC397323/\$34.00, AMC397324/\$34.00, AMC397325/ \$34.00, AMC397326/\$34.00, AMC397327/\$34.00, AMC397328/\$34.00, AMC397329/\$34.00, AMC397330/ \$34.00, AMC397331/\$34.00, AMC397332/\$34.00, AMC397333/\$34.00, AMC397334/\$34.00, AMC397335/ \$34.00		- n/a -	1564.00

		\$34.00, AMC397336/\$34.00, AMC397337/\$34.00, AMC397338/\$34.00, AMC397339/\$34.00, AMC397340/\$34.00, AMC397341/\$34.00, AMC397342/\$34.00, AMC397343/\$34.00, AMC397344/\$34.00, AMC397345/\$34.00, AMC397346/\$34.00, AMC397347/\$34.00, AMC397348/\$34.00, AMC397349/\$34.00, AMC397350/\$34.00, AMC397351/\$34.00, AMC397352/\$34.00, AMC397353/\$34.00, AMC397354/\$34.00, AMC397355/\$34.00, AMC397356/\$34.00		
3	46.00	LOCATABLE MINERALS / MINING CLAIMS-NEW, UNADJUD, ONE OR MORE AUTH NOS / NEW MINING CLAIM MAINT FEE \$140 CASES: AMC397311/\$140.00, AMC397312/\$140.00, AMC397313/\$140.00, AMC397314/\$140.00, AMC397315/\$140.00, AMC397316/\$140.00, AMC397317/\$140.00, AMC397318/\$140.00, AMC397319/\$140.00, AMC397320/\$140.00, AMC397321/\$140.00, AMC397322/\$140.00, AMC397323/\$140.00, AMC397324/\$140.00, AMC397325/\$140.00, AMC397326/\$140.00, AMC397327/\$140.00, AMC397328/\$140.00, AMC397329/\$140.00, AMC397330/\$140.00, AMC397331/\$140.00, AMC397332/\$140.00, AMC397333/\$140.00, AMC397334/\$140.00, AMC397335/\$140.00, AMC397336/\$140.00, AMC397337/\$140.00, AMC397338/\$140.00, AMC397339/\$140.00, AMC397340/\$140.00, AMC397341/\$140.00, AMC397342/\$140.00, AMC397343/\$140.00, AMC397344/\$140.00, AMC397345/\$140.00, AMC397346/\$140.00, AMC397347/\$140.00, AMC397348/\$140.00, AMC397349/\$140.00, AMC397350/\$140.00, AMC397351/\$140.00, AMC397352/\$140.00, AMC397353/\$140.00, AMC397354/\$140.00, AMC397355/\$140.00, AMC397356/\$140.00	- n/a -	6440.00
TOTAL:			\$8,694.00	

PAYMENT INFORMATION				
1	AMOUNT:	8694.00	POSTMARKED:	09/03/2009
	TYPE:	CHECK	RECEIVED:	09/09/2009
	CHECK NO:	10605		
	NAME:	HUSKINSON, ED PO BOX 8 SKULL VALLEY AZ 86338-0008 US		

REMARKS

This receipt was generated by the automated BLM Collections and Billing System and is a paper representation of a portion of the official electronic record contained therein.

NOTICE!!

These documents have been scanned!

Do not place un-scanned documents beneath this notice!

Do not remove this notice from this file!

GPO Jacket No. 560-102
Print Order 61540
Rise Business Services, LLC
Job=AZ15 5/20/2019



Box Number= AZ15070



Claim Begin-End: AMC397311-AMC397356

2 Correspondence



AZ15070-3

AMC397273-AMC397967



FEE# 2011005458

OFFICIAL RECORDS OF MOHAVE COUNTY CAROL MEIER, COUNTY RECORDER



01/31/2011 03:03 PM Fee: \$14.00

PAGE: 1 of 1

When recorded, mail to:

Name NJB Mining, Inc.

Address 10751 N. Frank

Lloyd Wright Blvd. Suite 101

City, State, Zip Code SCOTTSDALE AZ 85259

A-6

QUITCLAIM DEED

Amc 349289
Amc 367945
Amc 397311

KNOW ALL MEN BY THESE PRESENTS;

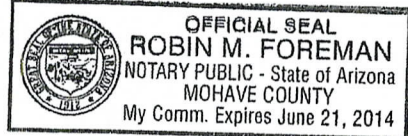
That we, Ed Huskinson Jr., and Pearl G Craig, the undersigned, for a valuable consideration, the receipt of which is herein acknowledged, do hereby release, remise, and forever quitclaim unto Norm Bellemare of NJB Mining Inc., all right, title, and interest in the certain property in Mohave County, Arizona, described as follows:

CLAIM	AMC Number	Book	Page
FM - 1	349289	3003	491
FM - 2	349290	3003	493
FM - 3	349291	3003	495
FM - 4	349292	3003	497

IN WITNESS THEREOF, I have hereunto set my hand and seal, this _____ of January, 2011

(Print) Ed Huskinson, Jr Ed Huskinson, Jr Releasor
[Signature] Signature of Releasor(1)

RECEIVED
PLM AZ STATE OFFICE
2011 FEB - 1 P 12:14
PHOENIX, ARIZONA



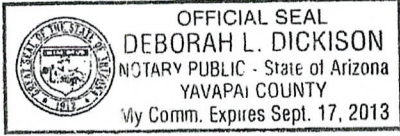
State of ARIZONA
County of Mohave)ss

On this 31st day of January, 2011, before me, the undersigned Notary Public, personally appeared ED HUSKINSON, JR. known to me to be the individual who executed the foregoing instrument and acknowledged the same to be his free act and deed.

My commission expires JUNE 21, 2014
[Signature]
Notary Public (1)

IN WITNESS THEREOF, I have hereunto set my hand and seal, this 20th of January, 2011

(Print) Pearl G. Craig Pearl G Craig Releasor
[Signature] Signature of Releasor (2)



State of Arizona
County of Yavapai)ss

On this 28th day of January, 2011, before me, the undersigned Notary Public, personally appeared Pearl G. Craig known to me to be the individual who executed the foregoing instrument and acknowledged the same to be his free act and deed.

My commission expires Sept 17, 2013
[Signature]
Notary Public (2)

QCD Not processed.
Claims closed. AT
2/10/11

[Handwritten initials]

This Instrument was prepared by:

Bazzill Corp. U.S.A.
PO Box 8
Skull Valley, AZ 86338



FEE# 2011005459

OFFICIAL RECORDS
OF MOHAVE COUNTY
CAROL MEIER,
COUNTY RECORDER



01/31/2011 03:03 PM Fee: \$15.00

PAGE: 1 of 6

When witnessed mail to:

NJB Mining, Inc.
10751 North Frank Lloyd Wright Blvd., Suite 101
Scottsdale, AZ 85259

RECEIVED
PHOENIX, ARIZONA
2011 FEB - 1 P 12:11
PLM AZ STATE OFFICE

A-6

QUITCLAIM DEED
(Corporation to Corporation)

KNOW ALL MEN BY THESE PRESENTS THAT:

FOR VALUABLE CONSIDERATION OF SERVICE FOR SALES AND ASSET MANAGEMENT, sufficiency of which is hereby acknowledged, Bazzill Corp. U.S.A., a Corporation organized under the laws of the state of Arizona, hereinafter referred to as "Grantor", does hereby transfer, remise, release, and forever quitclaim unto NJB Mining, Inc., a Corporation organized under the laws of the state of Arizona, hereinafter "Grantee", the following lands and property, together with all improvements located thereon, lying in the County of Mohave, State of Arizona, to-wit:

See Legal Description Attached as Exhibit A incorporated by reference as though set forth in full

Current instrument reference: Mineral Exploration Permit: 08-114530

NOTICE OF ASSIGNMENT OF PERMIT & LEASE DOCUMENTS of the
Arizona State Land Department, August 18, 2004
and BUREAU OF LAND MANAGEMENT CLAIMS as maintained to date

SUBJECT to all current taxes, assessments, reservations in patents and all easements, rights-of-way, encumbrances, liens, covenants, conditions and restrictions including maintenance fees timely filed as may appear of compliance.

TO HAVE AND TO HOLD same unto Grantee, and unto Grantee's heirs and assigns forever, with all appurtenances thereunto belonging.

And Grantor covenants with Grantee that Grantor and any other person, persons, entity or entities in Grantor's name and behalf or claiming under Grantor shall not or will not hereafter claim or demand any right or title to the premises or any part thereof,

All transferred except 4
that are not owned by Bazzill Corp.
AMC 349289-349292

ENTERED INTO COMPUTER
2/10/11 AT

but they and each of them shall be excluded and forever barred there from except as herein set forth. Right, title, interest and claim hereinabove described is subject to the following exceptions;

PROCEEDS UPON SALE as per AGREEMENT TO SELL

IN WITNESS WHEREOF, this deed was executed by the undersigned on this the 31st day of JANUARY, 2011.

BAZZILL CORP. U.S.A.

PHOENIX, ARIZONA

2011 FEB - 1 P 12

RECEIVED
BLM/AZ STATE OFFICE

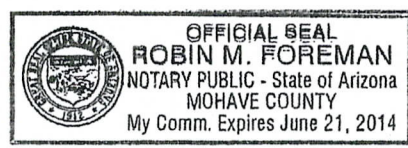
Attest: _____

Secretary

By: [Signature]
JOHN BAZZILL, President

State of ARIZONA
County of MOHAVE

The foregoing instrument was acknowledged before me this 31st - JANUARY, 2011 (date) by John Bazzill (name of officer or agent, title or officer or agent) of Bazzill Corp USA (name of corporation acknowledging) a Arizona (state or place of incorporation) corporation, on behalf of the corporation.



[Signature]
NOTARY PUBLIC

Print Name: Robin M. Foreman

My Commission Expires: JUNE 21, 2014

Grantor(s) Name, Address, phone:
Bazzill Corp. U.S.A.
PO Box 8
Skull Valley, AZ 86338
(928) 442-9068

Grantee(s) Name, Address, phone:
NJB Mining, Inc.
10751 North Frank Lloyd Wright Blvd., Suite 101
Scottsdale, AZ 85259
(480) 368-0408

EXHIBIT "A"

*4 not owned by
Bazzill*

**TIN CUP PROPERTY
MOHAVE COUNTY, ARIZONA**

**TIN CUP MINE
(STATE OF ARIZONA Mineral Exploration Permit # 08**

**Legal description: All, Sec 2, T20N, R20W
(Lots 1 thru 4 & S2)**

State acreage: 524.88 acres

FM CLAIMS

Section 1, T20N, R20W

- FM 1 AMC #349289**
- FM 2 AMC #349290**
- FM 3 AMC #349291**
- FM 4 AMC #349292**

**TCE (Tin Cup Extension) Claims
Sections 35 and 36, T21N, R20W**

- TCE-1 AMC #367945**
- TCE-2 AMC #367946**
- TCE-3 AMC #367947**
- TCE-4 AMC #367948**
- TCE-5 AMC #367949**
- TCE-6 AMC #367950**
- TCE-7 AMC #367951**
- TCE-8 AMC #367952**
- TCE-9 AMC #367953**
- TCE-10 AMC #367954**
- TCE-11 AMC #367955**
- TCE-12 AMC #367956**
- TCE-13 AMC #367957**
- TCE-14 AMC #367958**
- TCE-15 AMC #367959**
- TCE-16 AMC #367960**
- TCE-17 AMC #367961**
- TCE-18 AMC #367962**
- TCE-19 AMC #367963**
- TCE-20 AMC #367964**
- TCE-21 AMC #367965**
- TCE-22 AMC #367966**
- TCE-23 AMC #367967**
- TCE-24 AMC #367968**

RECEIVED
MILWAUKEE STATE OFFICE
2011 FEB - 1 P 12:14
PHOENIX, ARIZONA

RP
AME

TCE-25 AMC #367969
TCE-26 AMC #367970
TCE-27 AMC #367971
TCE-28 AMC #367972
TCE-29 AMC #367973
TCE-30 AMC #367974
TCE-31 AMC #367975
TCE-32 AMC #367976
(TCE-33, 34, & 35 were dropped)
TCE-36 AMC #367980
TCE-37 AMC #367981

TCE (Tin Cup Extension) Claims
Sections 35, 36, 27, 26 and 25 T21N, R20W

TCE-38 AMC #397311
TCE-39 AMC #397312
TCE-40 AMC #397313
TCE-41 AMC #397314
TCE-42 AMC #397315
TCE-43 AMC #397316
TCE-44 AMC #397317
TCE-45 AMC #397318
TCE-46 AMC #397319
TCE-47 AMC #397320
TCE-48 AMC #397321
TCE-49 AMC #397322
TCE-50 AMC #397323
TCE-51 AMC #397324
TCE-52 AMC #397325
TCE-53 AMC #397326
TCE-54 AMC #397327
TCE-55 AMC #397328
TCE-56 AMC #397329
TCE-57 AMC #397330
TCE-58 AMC #397331
TCE-59 AMC #397332
TCE-60 AMC #397333
TCE-61 AMC #397334
TCE-62 AMC #397335
TCE-63 AMC #397336
TCE-64 AMC #397337
TCE-65 AMC #397338
TCE-66 AMC #397339
TCE-67 AMC #397340
TCE-68 AMC #397341
TCE-69 AMC #397342
TCE-70 AMC #397343
TCE-71 AMC #397344

RECEIVED
PLM AZ STATE OFFICE
2011 FEB - 1 P 12:14
PHOENIX, ARIZONA

44
AMC

TCE-72 AMC #397345
TCE-73 AMC #397346
TCE-74 AMC #397347
TCE-75 AMC #397348
TCE-76 AMC #397349
TCE-77 AMC #397350
TCE-78 AMC #397351
TCE-79 AMC #397352
TCE-80 AMC #397353
TCE-81 AMC #397354
TCE-82 AMC #397355
TCE-83 AMC #397356

BLM acreage: approximately 1,680 acres

Total acreage: approximately 2,204 acres

RECEIVED
BLM AZ STATE OFFICE
2011 FEB - 1 P 12:14
PHOENIX, ARIZONA

12
AMC

AGREEMENT TO SELL

NJB MINING, Inc. shall be paid 25% of purchase price for selling the Tin Cup / Secret Pass Property. The remainder of the sale proceeds shall be paid to Bazzill Corp. U.S.A., Pearl Craig and Ed Huskinson and shall be paid to respective parties according to the Buyer/Seller Agreement calendar.

It is understood the option deposit shall be paid as agreed for FMs Assignment of Rights and Title to Frank L. Hillemeier immediately.

Please spell out how j) concerning the shares to be issued will be held and given out to all 4 parties.

It is unlikely that Buyer would go into recovery and production until they own the 100%, so perhaps as Buyer pays in full or begins recovery/operations, Buyer should receive Quit-Claim from NJB for the 2% NSR divided amongst the 4 parties. I simply do not know how this should be worked for your convenience...? We acknowledge the requirements of NJB and Buyer to consummate.

THANK YOU

RECEIVED
PHOENIX, ARIZONA
2011 FEB - 1 P 12:14
PHOENIX, ARIZONA

United States Department of the Interior
Bureau of Land Management
 LANDS/RECREATION & PLANNING
 ONE N CENTRAL AVE
 PHOENIX, AZ 85004 -2203
 Phone:

Receipt

No: 2285598

Transaction #: 2357721	
Date of Transaction: 02/01/2011	
CUSTOMER:	
JOHN BAZZILL PO BOX 8 SKULL VALLEY, AZ 86338-0008 US	

LINE #	QTY	DESCRIPTION	REMARKS	UNIT PRICE	TOTAL
1	1.00	LOCATABLE MINERALS / MINING CLAIMS-NOT NEW-UNADJUD, ONE AUTH NO. ONLY / MINING CLAIM MONEY RECEIVED CASES: AMC349289/\$880.00	TRF/88	- n/a -	880.00
2	21.00	IAC PRODUCTS / COPIES/PLOTTERS / COMPUTER PRINTED/GENERATED / COMPUTER GEN. REPORT-\$.13		0.13	2.73
TOTAL:					\$882.73

PAYMENT INFORMATION			
1	AMOUNT:	882.73	POSTMARKED: N/A
	TYPE:	CHECK	RECEIVED: 02/01/2011
	CHECK NO:	1076	
	NAME:	BAZZILL, JOHN PO BOX 8 SKULL VALLEY AZ 86338-0008 US	

REMARKS

This receipt was generated by the automated BLM Collections and Billing System and is a paper representation of a portion of the official electronic record contained therein.

NOTICE!!

These documents have been scanned!

Do not place un-scanned documents beneath this notice!

Do not remove this notice from this file!

GPO Jacket No. 560-102
Print Order 61540
Rise Business Services, LLC
Job=AZ15 5/20/2019



Box Number= AZ15070



Claim Begin-End: AMC397311-AMC397356

3 Transfers



AZ15070-3

AMC397273-AMC397967

**NO
DOCUMENTS
FOUND**

NO DOCUMENTS FOUND
NO DOCUMENTS FOUND

NOTICE!!

These documents have been scanned!

Do not place un-scanned documents beneath this notice!

Do not remove this notice from this file!

GPO Jacket No. 560-102
Print Order 61540
Rise Business Services, LLC
Job=AZ15 5/20/2019



Box Number= AZ15070



Claim Begin-End: AMC397311-AMC397356

4 Annual Filings



AZ15070-3

AMC397273-AMC397967

367945

397311

405823

MAINTENANCE FEE PAYMENT

Claimant Name: NJB MINING INC.
 Address: 10751 N. FRANK LLOYD WRIGHT BLVD #101
 City: SCOTTSDALE State: AZ Zip: 85259
 Telephone: (480) 368-0408
 E-mail address: norm@njbmining.com
 Signature: *James Williams*

BLM
Date
Stamp

RECEIVED
BLM AZ STATE OFFICE
2018 AUG -3 A 11:51
PHOENIX, ARIZONA

Check here if this is a change of address.

LINE NO.	AMC NUMBER	CLAIM/SITE NAME	COUNTY RECORDER DATA (If available)	TWP	RNG	SEC
1	367945	TCE-1				
2	↓	↓				
3	367976	TCE-32				
4		TCE 33,34,35 - INVALID				
5	367980	TCE-36				
6	367981	TCE-37				
7	397311	TCE-38				
8	↓	↓				
9	397356	TCE-83				
10						

List additional claims on Form MCF114.

Bureau of Land Management
Arizona State Office
www.blm.gov/az/

No. of Claims*: 84 x \$155 = 13,020⁰⁰
 Check No: _____ Init. _____
 Receipt No.: 4229713
 For BLM Use Only

* \$155 per lode mining claim, mill site, or tunnel site; and \$155 for each 20 acres or portion thereof for each placer mining claim.

Form: MCF112
Revised July 2014

This form is available from the **Arizona Geological Survey** and may be reproduced.

ENTERED
AUG 10 2018
BY: R Am

DEPARTMENT OF THE INTERIOR
 BUREAU OF LAND MANAGEMENT
 MINING CLAIMS
 Customer Information - WITH Serial No. and Claim Name

ACTIVE CLAIMS

Run Date: 04/11/2011 11:11 AM

Page 1 of 2

Admin State: AZ

Geo State: AZ

NJB MINING INC

10751 N FRANK LLOYD WRIGHT, BLVD STE 101
 SCOTTSDALE, AZ 85259-2663

CUSTOMER ID: 2311502

<u>Serial No.</u>	<u>Claim Name/Number</u>	<u>Lead Serial No.</u>	<u>Disposition</u>
AMC367945	TCE 1	AMC367945	ACTIVE
AMC367946	TCE 2	AMC367945	ACTIVE
AMC367947	TCE 3	AMC367945	ACTIVE
AMC367948	TCE 4	AMC367945	ACTIVE
AMC367949	TCE 5	AMC367945	ACTIVE
AMC367950	TCE 6	AMC367945	ACTIVE
AMC367951	TCE 7	AMC367945	ACTIVE
AMC367952	TCE 8	AMC367945	ACTIVE
AMC367953	TCE 9	AMC367945	ACTIVE
AMC367954	TCE 10	AMC367945	ACTIVE
AMC367955	TCE 11	AMC367945	ACTIVE
AMC367956	TCE 12	AMC367945	ACTIVE
AMC367957	TCE 13	AMC367945	ACTIVE
AMC367958	TCE 14	AMC367945	ACTIVE
AMC367959	TCE 15	AMC367945	ACTIVE
AMC367960	TCE 16	AMC367945	ACTIVE
AMC367961	TCE 17	AMC367945	ACTIVE
AMC367962	TCE 18	AMC367945	ACTIVE
AMC367963	TCE 19	AMC367945	ACTIVE
AMC367964	TCE 20	AMC367945	ACTIVE
AMC367965	TCE 21	AMC367945	ACTIVE
AMC367966	TCE 22	AMC367945	ACTIVE
AMC367967	TCE 23	AMC367945	ACTIVE
AMC367968	TCE 24	AMC367945	ACTIVE
AMC367969	TCE 25	AMC367945	ACTIVE
AMC367970	TCE 26	AMC367945	ACTIVE
AMC367971	TCE 27	AMC367945	ACTIVE
AMC367972	TCE 28	AMC367945	ACTIVE
AMC367973	TCE 29	AMC367945	ACTIVE
AMC367974	TCE 30	AMC367945	ACTIVE
AMC367975	TCE 31	AMC367945	ACTIVE
AMC367976	TCE 32	AMC367945	ACTIVE
AMC367980	TCE 36	AMC367945	ACTIVE
AMC367981	TCE 37	AMC367945	ACTIVE
AMC397311	TCE-38	AMC397311	ACTIVE
AMC397312	TCE-39	AMC397311	ACTIVE
AMC397313	TCE-40	AMC397311	ACTIVE
AMC397314	TCE-41	AMC397311	ACTIVE
AMC397315	TCE-42	AMC397311	ACTIVE
AMC397316	TCE-43	AMC397311	ACTIVE
AMC397317	TCE-44	AMC397311	ACTIVE
AMC397318	TCE-45	AMC397311	ACTIVE
AMC397319	TCE-46	AMC397311	ACTIVE

RECEIVED
 BLM AZ STATE OFFICE
 2018 AUG - 3 A 11: 51
 HOHOKI ARIZONA

NO WARRANTY IS MADE BY BLM
 FOR USE OF THE DATA FOR
 PURPOSES NOT INTENDED BY BLM

DEPARTMENT OF THE INTERIOR
 BUREAU OF LAND MANAGEMENT
 MINING CLAIMS
 Customer Information - WITH Serial No. and Claim Name

ACTIVE CLAIMS

Run Date: 04/11/2011 11:11 AM

Page 2 of 2

<u>Serial No.</u>	<u>Claim Name/Number</u>	<u>Lead Serial No.</u>	<u>Disposition</u>
AMC397320	TCE-47	AMC397311	ACTIVE
AMC397321	TCE-48	AMC397311	ACTIVE
AMC397322	TCE-49	AMC397311	ACTIVE
AMC397323	TCE-50	AMC397311	ACTIVE
AMC397324	TCE-51	AMC397311	ACTIVE
AMC397325	TCE-52	AMC397311	ACTIVE
AMC397326	TCE-53	AMC397311	ACTIVE
AMC397327	TCE-54	AMC397311	ACTIVE
AMC397328	TCE-55	AMC397311	ACTIVE
AMC397329	TCE-56	AMC397311	ACTIVE
AMC397330	TCE-57	AMC397311	ACTIVE
AMC397331	TCE-58	AMC397311	ACTIVE
AMC397332	TCE-59	AMC397311	ACTIVE
AMC397333	TCE-60	AMC397311	ACTIVE
AMC397334	TCE-61	AMC397311	ACTIVE
AMC397335	TCE-62	AMC397311	ACTIVE
AMC397336	TCE-63	AMC397311	ACTIVE
AMC397337	TCE-64	AMC397311	ACTIVE
AMC397338	TCE-65	AMC397311	ACTIVE
AMC397339	TCE-66	AMC397311	ACTIVE
AMC397340	TCE-67	AMC397311	ACTIVE
AMC397341	TCE-68	AMC397311	ACTIVE
AMC397342	TCE-69	AMC397311	ACTIVE
AMC397343	TCE-70	AMC397311	ACTIVE
AMC397344	TCE-71	AMC397311	ACTIVE
AMC397345	TCE-72	AMC397311	ACTIVE
AMC397346	TCE-73	AMC397311	ACTIVE
AMC397347	TCE-74	AMC397311	ACTIVE
AMC397348	TCE-75	AMC397311	ACTIVE
AMC397349	TCE-76	AMC397311	ACTIVE
AMC397350	TCE-77	AMC397311	ACTIVE
AMC397351	TCE-78	AMC397311	ACTIVE
AMC397352	TCE-79	AMC397311	ACTIVE
AMC397353	TCE-80	AMC397311	ACTIVE
AMC397354	TCE-81	AMC397311	ACTIVE
AMC397355	TCE-82	AMC397311	ACTIVE
AMC397356	TCE-83	AMC397311	ACTIVE
AMC405823	FM-1	AMC405823	ACTIVE
AMC405824	FM-2	AMC405823	ACTIVE
AMC405825	FM-3	AMC405823	ACTIVE
AMC405826	FM-4	AMC405823	ACTIVE

Number of ACTIVE cases: 84

RECEIVED
 BLM AZ STATE OFFICE
 2018 AUG -3 A 11:51
 PHOENIX ARIZONA

NO WARRANTY IS MADE BY BLM
 FOR USE OF THE DATA FOR
 PURPOSES NOT INTENDED BY BLM

SUPPLEMENTAL ATTACHMENT

May be used with the following forms for listing additional mining claims:

Check One.

- Affidavit of Performance of Annual Work
- Maintenance Fee Payment
- Notice of Intent to Hold Mining Claims
- Notice of Non-Liability for Labor and Materials Furnished
- Quit claim Deed

RECEIVED
 BLM AZ STATE OFFICE
 2010 AUG - 3 A 11:51
 PHOENIX, ARIZONA
 BLM
 Date
 Stamp

LINE NO.	AMC NUMBER	CLAIM/SITE NAME	COUNTY RECORDER DATA (If available)	TWP	RNG	SEC
11	4058.23	FM-1				
12	↓	↓				
13	4058.24	FM-4				
There are 84 active claims in this claim block (TCE 1-83) minus the three invalid claims (TCE 33, 34, 35) and the four (4) FM claims.						
Please use the attached print out from LR-2000, it should have all the info you need.						
Thank you VTB MINING, INC.						

Form MCF114
 Revised July 2014

R20W

C

Z

TCE 63	TCE 64	TCE 77	TCE 76
TCE 58	TCE 66	TCE 75	TCE 74
TCE 57	TCE 58	TCE 73	TCE 72
TCE 56	TCE 54	TCE 71	TCE 70
TCE 53	TCE 54	TCE 69	TCE 68
TCE 51	TCE 52	TCE 67	TCE 66
TCE 48	TCE 50	TCE 65	TCE 64
TCE 47	TCE 46	TCE 63	TCE 62
TCE 42	TCE 44	TCE 61	TCE 60
TCE 38	TCE 40	TCE 59	TCE 58
TCE 36	TCE 38	TCE 57	TCE 56
TCE 34	TCE 36	TCE 55	TCE 54
TCE 32	TCE 34	TCE 53	TCE 52
TCE 30	TCE 32	TCE 51	TCE 50
TCE 28	TCE 30	TCE 49	TCE 48
TCE 26	TCE 28	TCE 47	TCE 46
TCE 24	TCE 26	TCE 45	TCE 44
TCE 22	TCE 24	TCE 43	TCE 42
TCE 20	TCE 22	TCE 41	TCE 40
TCE 18	TCE 20	TCE 39	TCE 38
TCE 16	TCE 18	TCE 37	TCE 36
TCE 14	TCE 16	TCE 35	TCE 34
TCE 12	TCE 14	TCE 33	TCE 32
TCE 10	TCE 12	TCE 31	TCE 30
TCE 8	TCE 10	TCE 29	TCE 28
TCE 6	TCE 8	TCE 27	TCE 26
TCE 4	TCE 6	TCE 25	TCE 24
TCE 2	TCE 4	TCE 23	TCE 22
TCE 1	TCE 2	TCE 21	TCE 20
TCE 1	TCE 2	TCE 19	TCE 18

PHOENIX ARIZONA

RECEIVED
BLM AZ STATE OFFICE
2018 AUG -3 A 11:51

T21N

T20N

Arizona State Permit
08-114530

Mount Nutt Wilderness

Canyon

Mount Nutt Wilderness

TCE 20	TCE 21	TCE 22
PN1	PN2	PN3
PN4	PN5	PN6

Extremely Urgent

This envelope is for use with the following services: **UPS Next Day Air®**
UPS Worldwide Express®
UPS 2nd Day Air®

Visit **ups.com®** or call **1-800-PICK-UPS®** (1-800-742-5877) to schedule a pickup or find a drop off location near you.

Apply shipping documents on this side.

Domestic Shipments

- To qualify for the Letter rate, UPS Express Envelopes may only contain correspondence, urgent documents, and/or electronic media, and must weigh 8 oz. or less. UPS Express Envelopes containing items other than those listed or weighing more than 8 oz. will be billed for extra weight.

Do not use this envelope for:

UPS Ground®
UPS Standard®

International Shipments

- The UPS Express value. Certain ups.com/international
- To qualify for the UPS Express Envelope

Note: Express Envelopes containing sensitive information or cash equivalent.



See instructions on back. Visit **UPS.com®** or call **1-800-PICK-UPS®** (800-742-5877) for additional information and UPS Tariff/Terms and Conditions.

TRACKING NUMBER 1Z F9A 059 22 1000 2030

1 SHIPMENT FROM
SHIPPER'S UPS ACCOUNT NO. **F9A059**
REFERENCE NUMBER:

NAME **P. Bellemare** TELEPHONE **480-368-0408**
COMPANY **N J B MINING**
STREET ADDRESS **10751 N FRANK LLOYD WRIGHT RM 101**
CITY AND STATE **SCOTTSDALE AZ** ZIP CODE **85259-2683**

2 EXTREMELY URGENT DELIVERY TO
NAME **Bureau of Land Mgmt** TELEPHONE **602-417-9200**
COMPANY **BLM**
STREET ADDRESS **One Central Avenue** DEPT./FLR.
CITY AND STATE (INCLUDE COUNTRY IF INTERNATIONAL) **Phoenix AZ** ZIP CODE **85004-2203**



3 WEIGHT LTR PAK

5 TYPE OF SERVICE NEXT AIR FOR INTERNATIONAL

6 OPTIONAL SERVICES SAT PACE DEC FOR C.I. TYPE AIR


7 ADDITIONAL HANDLING CHARGE TOTAL CHARGES

8 METHOD OF PAYMENT SHIPPER'S ACCOUNT NUMBER

9 RECEIVER'S/THIRD PARTY'S COMPANY STREET ADDRESS CITY AND STATE ZIP CODE

RECEIVED
BLM AZ STATE OFFICE
2018 AUG -3 A 11:38
PHOENIX, ARIZONA.

UPS NEXT DAY AIR/UPS EXP
TRACKING #: 1Z F9A 059 22 1000 2030



SHIPPER'S ACCOUNT NUMBER: F9A059
GKTR202 RZPH018UDUC US 8509 AUG 03 04145154 2018 HIP 18.03.01 2P4505

SHIPPER'S SIGNATURE *P. Bellemare* DATE OF SHIPMENT **08/02/18**
0101911202609 1/10 S UPS COPY

International Shipping Notice — Carriage hereunder may be subject to the rules relating to liability and other terms and/or conditions established by the Convention for the Unification of Certain Rules Relating to International Carriage by Air (the "Warsaw Convention") and/or the Convention on the Contract for the International Carriage of Goods by Road (the "CMR Convention"). These commodities, technology or software were exported from the U.S. in accordance with the Export Administration Regulations. Diversion contrary to U.S. law prohibited.

010195101 1/10 IP United Parcel Service, Louisville, KY

100% recycled paper
80% Post-Consumer

02315
009256_P1
19949646
37 of 48

United States Department of the Interior
Bureau of Land Management
 DIV OF LANDS, MINRLS & ENERGY
 ONE N CENTRAL AVE
 PHOENIX, AZ 85004 -4427
 Phone: 602-417-9200

Receipt

No: 4229713

Transaction #: 4344986	
Date of Transaction: 08/07/2018	
CUSTOMER:	
NJB MINING INC 10751 N FRANK LLOYD WRIGHT BLV SCOTTSDALE, AZ 85259-2671 US	

LINE #	QTY	DESCRIPTION	REMARKS	UNIT PRICE	TOTAL
1	1.00	LOCATABLE MINERALS / MINING CLAIMS- NOT NEW-UNADJUD, ONE AUTH NO. ONLY / MINING CLAIM MONEY RECEIVED CASES: AMC367945/\$13020.00	MAINT 2019/84	- n/a -	13020.00
TOTAL:					\$13,020.00

PAYMENT INFORMATION			
1	AMOUNT:	13020.00	POSTMARKED: N/A
	TYPE:	CHECK	RECEIVED: 08/03/2018
	CHECK NO:	11627	
	NAME:	NJB MINING INC 10751 N FRANK LLOYD WRIGHT BLV SCOTTSDALE AZ 85259-2671 US	

REMARKS

This receipt was generated by the automated BLM Collections and Billing System and is a paper representation of a portion of the official electronic record contained therein.

367945

397311

405823

MAINTENANCE FEE PAYMENT

Claimant Name: NJB MINING, INC.
 Address: 10751 N. FRANK LLOYD WRIGHT BLVD #101
 City: SCOTTSDALE State: AZ Zip: 85259
 Telephone: (480) 368-0408
 E-mail address: vlorwlc@njbmining.com
 Signature: Joram Bellan

BLM
Date
Stamp

2017 AUG 10 P 12:08

PHOENIX, ARIZONA

Check here if this is a change of address.

LINE NO.	AMC NUMBER	CLAIM/SITE NAME	COUNTY RECORDER DATA (If available)	TWP	RNG	SEC
1	367945	TCE-1				
2	↓	↓				
3	367976	TCE-32				
4		TCE 33,34,35-INVALID				
5	367980	TCE-36				
6	367981	TCE-37				
7	397311	TCE-38				
8	↓	↓				
9	397356	TCE-83				
10						

List additional claims on Form MCF114.

Bureau of Land Management
Arizona State Office
www.blm.gov/az/

No. of Claims*: 84 x \$155 = 13,020.00
 Check No: 11569 Init. JMC
 Receipt No.: 3932338
For BLM Use Only

* \$155 per lode mining claim, mill site, or tunnel site; and \$155 for each 20 acres or portion thereof for each placer mining claim.

Form: MCF112
 Revised July 2014

This form is available from the Arizona Geological Survey and may be reproduced.


ENTERED
AUG 14 2017
 BY: Ram

SUPPLEMENTAL ATTACHMENT

May be used with the following forms for listing additional mining claims:

Check One.

- Affidavit of Performance of Annual Work
- Maintenance Fee Payment
- Notice of Intent to Hold Mining Claims
- Notice of Non-Liability for Labor and Materials Furnished
- Quit claim Deed



LINE NO.	AMC NUMBER	CLAIM/SITE NAME	COUNTY RECORDER DATA (If available)	TWP	RNG	SEC
11	405823	FM-1				
12	↓	↓				
13	405826	FM-4				
There are 84 active claims in this claim block (TCE 1-83) minus the three invalid claims (TCE 33, 34, 35) and the Four (4) FM Claims						
Please use the attached print out from LR-2000, it should have all the info you need.						
Thank you						
NSB MINING, Inc.						

Form MCF114
Revised July 2014

DEPARTMENT OF THE INTERIOR
BUREAU OF LAND MANAGEMENT
MINING CLAIMS

Customer Information - WITH Serial No. and Claim Name

ACTIVE CLAIMS

Run Date: 04/11/2011 11:11 AM

Page 1 of 2

Admin State: AZ

Geo State: AZ

NJB MINING INC

10751 N FRANK LLOYD WRIGHT, BLVD STE 101
SCOTTSDALE, AZ 85259-2663

Lead Serial No.

CUSTOMER ID: 2311501

RECEIVED
2011 AUG 10 12:08
PHOENIX, ARIZONA

<u>Serial No.</u>	<u>Claim Name/Number</u>	<u>Lead Serial No.</u>	<u>Disposition</u>
AMC367945	TCE 1	AMC367945	ACTIVE
AMC367946	TCE 2	AMC367945	ACTIVE
AMC367947	TCE 3	AMC367945	ACTIVE
AMC367948	TCE 4	AMC367945	ACTIVE
AMC367949	TCE 5	AMC367945	ACTIVE
AMC367950	TCE 6	AMC367945	ACTIVE
AMC367951	TCE 7	AMC367945	ACTIVE
AMC367952	TCE 8	AMC367945	ACTIVE
AMC367953	TCE 9	AMC367945	ACTIVE
AMC367954	TCE 10	AMC367945	ACTIVE
AMC367955	TCE 11	AMC367945	ACTIVE
AMC367956	TCE 12	AMC367945	ACTIVE
AMC367957	TCE 13	AMC367945	ACTIVE
AMC367958	TCE 14	AMC367945	ACTIVE
AMC367959	TCE 15	AMC367945	ACTIVE
AMC367960	TCE 16	AMC367945	ACTIVE
AMC367961	TCE 17	AMC367945	ACTIVE
AMC367962	TCE 18	AMC367945	ACTIVE
AMC367963	TCE 19	AMC367945	ACTIVE
AMC367964	TCE 20	AMC367945	ACTIVE
AMC367965	TCE 21	AMC367945	ACTIVE
AMC367966	TCE 22	AMC367945	ACTIVE
AMC367967	TCE 23	AMC367945	ACTIVE
AMC367968	TCE 24	AMC367945	ACTIVE
AMC367969	TCE 25	AMC367945	ACTIVE
AMC367970	TCE 26	AMC367945	ACTIVE
AMC367971	TCE 27	AMC367945	ACTIVE
AMC367972	TCE 28	AMC367945	ACTIVE
AMC367973	TCE 29	AMC367945	ACTIVE
AMC367974	TCE 30	AMC367945	ACTIVE
AMC367975	TCE 31	AMC367945	ACTIVE
AMC367976	TCE 32	AMC367945	ACTIVE
AMC367980	TCE 36	AMC367945	ACTIVE
AMC367981	TCE 37	AMC397311	ACTIVE
AMC397311	TCE-38	AMC397311	ACTIVE
AMC397312	TCE-39	AMC397311	ACTIVE
AMC397313	TCE-40	AMC397311	ACTIVE
AMC397314	TCE-41	AMC397311	ACTIVE
AMC397315	TCE-42	AMC397311	ACTIVE
AMC397316	TCE-43	AMC397311	ACTIVE
AMC397317	TCE-44	AMC397311	ACTIVE
AMC397318	TCE-45	AMC397311	ACTIVE
AMC397319	TCE-46		ACTIVE

NO WARRANTY IS MADE BY BLM
FOR USE OF THE DATA FOR
PURPOSES NOT INTENDED BY BLM

DEPARTMENT OF THE INTERIOR
BUREAU OF LAND MANAGEMENT
MINING CLAIMS

Customer Information - WITH Serial No. and Claim Name

ACTIVE CLAIMS

Run Date: 04/11/2011 11:11 AM

RECEIVED
BLM, PHOENIX, ARIZONA
2011 AUG 10 P 12:08

<u>Serial No.</u>	<u>Claim Name/Number</u>	<u>Lead Serial No.</u>	<u>Disposition</u>
-------------------	--------------------------	------------------------	--------------------

AMC397320	TCE-47	AMC397311	ACTIVE
AMC397321	TCE-48	AMC397311	ACTIVE
AMC397322	TCE-49	AMC397311	ACTIVE
AMC397323	TCE-50	AMC397311	ACTIVE
AMC397324	TCE-51	AMC397311	ACTIVE
AMC397325	TCE-52	AMC397311	ACTIVE
AMC397326	TCE-53	AMC397311	ACTIVE
AMC397327	TCE-54	AMC397311	ACTIVE
AMC397328	TCE-55	AMC397311	ACTIVE
AMC397329	TCE-56	AMC397311	ACTIVE
AMC397330	TCE-57	AMC397311	ACTIVE
AMC397331	TCE-58	AMC397311	ACTIVE
AMC397332	TCE-59	AMC397311	ACTIVE
AMC397333	TCE-60	AMC397311	ACTIVE
AMC397334	TCE-61	AMC397311	ACTIVE
AMC397335	TCE-62	AMC397311	ACTIVE
AMC397336	TCE-63	AMC397311	ACTIVE
AMC397337	TCE-64	AMC397311	ACTIVE
AMC397338	TCE-65	AMC397311	ACTIVE
AMC397339	TCE-66	AMC397311	ACTIVE
AMC397340	TCE-67	AMC397311	ACTIVE
AMC397341	TCE-68	AMC397311	ACTIVE
AMC397342	TCE-69	AMC397311	ACTIVE
AMC397343	TCE-70	AMC397311	ACTIVE
AMC397344	TCE-71	AMC397311	ACTIVE
AMC397345	TCE-72	AMC397311	ACTIVE
AMC397346	TCE-73	AMC397311	ACTIVE
AMC397347	TCE-74	AMC397311	ACTIVE
AMC397348	TCE-75	AMC397311	ACTIVE
AMC397349	TCE-76	AMC397311	ACTIVE
AMC397350	TCE-77	AMC397311	ACTIVE
AMC397351	TCE-78	AMC397311	ACTIVE
AMC397352	TCE-79	AMC397311	ACTIVE
AMC397353	TCE-80	AMC397311	ACTIVE
AMC397354	TCE-81	AMC397311	ACTIVE
AMC397355	TCE-82	AMC397311	ACTIVE
AMC397356	TCE-83	AMC397311	ACTIVE
AMC405823	FM-1	AMC405823	ACTIVE
AMC405824	FM-2	AMC405823	ACTIVE
AMC405825	FM-3	AMC405823	ACTIVE
AMC405826	FM-4	AMC405823	ACTIVE

Number of ACTIVE cases: 84

NO WARRANTY IS MADE BY BLM
FOR USE OF THE DATA FOR
PURPOSES NOT INTENDED BY BLM

RECEIVED
2011 AUG 10 P 12:09
FEDERAL BUREAU OF INVESTIGATION
U.S. DEPARTMENT OF JUSTICE

R20W

C

Z

TCE 63	TCE 64	TCE 77	TCE 76		
TCE 59	TCE 60	TCE 75	TCE 74		
TCE 57	TCE 58	TCE 73	TCE 72		
TCE 55	TCE 56	TCE 71	TCE 70		
TCE 53	TCE 54	TCE 69	TCE 68	TCE 83	
TCE 51	TCE 52	TCE 67	TCE 66	TCE 80	
TCE 49	TCE 50	TCE 65	TCE 64	TCE 79	
TCE 47	TCE 48	TCE 63	TCE 62	TCE 78	
TCE 45	TCE 46	TCE 61	TCE 60	TCE 45	
TCE 39	TCE 40	TCE 41	TCE 42	TCE 21	TCE 22
TCE 38	TCE 39	TCE 16	TCE 16	TCE 20	TCE 30
TCE 14	TCE 15	TCE 17	TCE 18	TCE 26	TCE 27
TCE 9	TCE 10	TCE 25	TCE 26	TCE 20	TCE 20
TCE 7	TCE 8	TCE 23	TCE 24	TCE 24	TCE 24
TCE 5	TCE 6	TCE 21	TCE 22	TCE 22	TCE 22
TCE 3	TCE 4	TCE 19	TCE 20	TCE 20	TCE 20
TCE 1	TCE 2	TCE 17	TCE 18	TCE 18	TCE 18

Mount Nutt Wilderness

T21N

T20N

Arizona State Permit
08-114530

Canyon

Mount Nutt Wilderness

TCE 28	TCE 27
PM 1	PM 2
PM 3	PM 4

PHOENIX, ARIZONA
2017 AUG 10 P 12: 09
RECEIVED

Extremely Urgent

This envelope is for use with the following services: **UPS Next Day Air®**
UPS Worldwide Express®
UPS 2nd Day Air®

Visit **ups.com**® or call **1-800-PICK-UPS**® (1-800-742-5877) to schedule a pickup or find a drop off location near you.

Domestic Shipments

- To qualify for the Letter rate, UPS Express Envelopes may only contain correspondence, urgent documents, and/or electronic media, and must weigh 8 oz. or less. UPS Express Envelopes containing items other than those listed or weighing more than 8 oz. are subject to additional charges.

International Shipments

- The UPS Express Envelope may contain items up to a maximum value. Certain countries consider this a restricted item. Visit ups.com/importexport for more information.
- To qualify for the Letter rate, UPS Express Envelopes may only contain correspondence, urgent documents, and/or electronic media, and must weigh 8 oz. or less. UPS Express Envelopes containing items other than those listed or weighing more than 8 oz. are subject to additional charges.

Note: Express Envelopes are not to be used for shipping items containing sensitive personal information or cash equivalent.

Apply shipping documents on this side.

Do not use this envelope for:

UPS Ground
UPS Standard

ups **UPS Next Day Air®**
UPS Worldwide Express®
Shipping Document


WEIGHT	LIR <input checked="" type="checkbox"/>	PAK <input type="checkbox"/>	WEIGHT	DIMENSIONAL WEIGHT <input type="checkbox"/>	LARGE PACKAGE <input type="checkbox"/>	SHIPPER RELEASE <input type="checkbox"/>
--------	---	------------------------------	--------	---	--	--

EXPRESS (INT'L)
 DOCUMENTS

02315
009254_P1
19949546
39 of 48

SHIPMENT FROM
UPS ACCOUNT NO. **F9A059**
REFERENCE NUMBER

0181171 AZPH0152 US 8509 AUG 09 00:36:16 2017 HIP 17.03.03 ZP4505



AZ 850 9-04
TRACKING #: 1Z F9A 059 22 1000 2038
(420) 85004-0000

TELEPHONE: **480-368-**
P. Bellmore
N J B MINING
10751 N FRANK LLOYD WRIGHT RM 101


UPS NEXT DAY AIR
TRACKING #: 1Z F9A 059 22 1000 2038

SCOTTSDALE AZ 85259-268?

DELIVERY TO
TELEPHONE

Unit 1 State Dept Plaza 60207
10000 N Central Expressway
One Central Plaza
Phoenix AZ 85004-2202

UPS NEXT DAY AIR
TRACKING #: 1Z F9A 059 22 1000 2038




0101911202009 1/10 S United Parcel Service, Louisville, KY 0181171 AZPH0152 US 8509 AUG 09 00:36:16 2017 HIP 17.03.03 ZP4505

174604 DEVI 45/100EN
11/10/09 17:03:03

100% Recycled fiber
80% Post-Consumer

International Shipping Notice — Carriage hereunder may be subject to the rules relating to liability and other terms and/or conditions established by the Convention for the Unification of Certain Rules Relating to International Carriage by Air (the "Warsaw Convention") or the Convention on the Contract for the International Carriage of Goods by Road (the "CMR Convention"). These commodities, technology or software were exported from the U.S. in accordance with the Export Administration Regulations. Diversion contrary to U.S. law prohibited.

010195101 1/10 IP United Parcel Service, Louisville, KY



NJB Mining, Inc.

10751 N. Frank Lloyd Wright Blvd.
Suite 101
Scottsdale, AZ 85259

PHOENIX, ARIZONA
RECEIVED
BLM AZ STATE OFFICE
2017 AUG 10 P 12:08
United States Department of the Interior
Bureau of Land Management
One North Central Avenue
Phoenix, Arizona 85004-2203

United States Department of the Interior
Bureau of Land Management
 DIV OF LANDS, MINRLS & ENERGY
 ONE N CENTRAL AVE
 PHOENIX, AZ 85004 -4427
 Phone: 602-417-9200

Receipt

No: 3932338

Transaction #: 4041914	
Date of Transaction: 08/11/2017	
CUSTOMER:	
NJB MINING INC 10751 N FRANK LLOYD WRIGHT BLV SCOTTSDALE, AZ 85259-2671 US	

LINE #	QTY	DESCRIPTION	REMARKS	UNIT PRICE	TOTAL
1	1.00	LOCATABLE MINERALS / MINING CLAIMS- NOT NEW-UNADJUD, ONE AUTH NO. ONLY / MINING CLAIM MONEY RECEIVED CASES: AMC367945/\$13020.00	MAINT 2018/84	- n/a -	13020.00
TOTAL:					\$13,020.00

PAYMENT INFORMATION					
1	AMOUNT:	13020.00	POSTMARKED:	08/09/2017	
	TYPE:	CHECK	RECEIVED:	08/10/2017	
	CHECK NO:	11569			
	NAME:	NJB MINING INC 10751 N FRANK LLOYD WRIGHT BLV SCOTTSDALE AZ 85259-2671 US			

REMARKS

This receipt was generated by the automated BLM Collections and Billing System and is a paper representation of a portion of the official electronic record contained therein.

367945
 397311
 405823

MAINTENANCE FEE PAYMENT

Claimant Name: NJB MINING, INC.
 Address: 10751 N. FRANK LLOYD WRIGHT BLVD #101
 City: SCOTTSDALE State: AZ Zip: 85259
 Telephone: (480) 368-0408
 E-mail address: norm@njbmining.com
 Signature: *James Bellman*

RECEIVED
 BLM AZ STATE OFFICE
 2016 AUG 11 P 3:04
 PHOENIX, ARIZONA
 BLM
 Date
 Stamp

Check here if this is a change of address.

LINE NO.	AMC NUMBER	CLAIM/SITE NAME	COUNTY RECORDER DATA (If available)	TWP	RNG	SEC
1	367945	TCE-1				
2	↓	↓				
3	367976	TCE-32				
4		TCE 33,34,35-INVALID				
5	367980	TCE-36				
6	367981	TCE-37				
7	397311	TCE-38				
8	↓	↓				
9	397356	TCE-83				
10						

List additional claims on Form MCF114.

Bureau of Land Management
Arizona State Office
www.blm.gov/az/

No. of Claims*: 84 x \$155 = 13,020
 Check No: 11574 Init. ASK
 Receipt No.: 3628730
 For BLM Use Only

* \$155 per lode mining claim, mill site, or tunnel site; and \$155 for each 20 acres or portion thereof for each placer mining claim.

Form: MCF112
 Revised July 2014

This form is available from the **Arizona Geological Survey** and may be reproduced.

ENTERED
 AUG 15 2016
 BY: RAM

SUPPLEMENTAL ATTACHMENT

May be used with the following forms for listing additional mining claims:

Check One.

- Affidavit of Performance of Annual Work
- Maintenance Fee Payment
- Notice of Intent to Hold Mining Claims
- Notice of Non-Liability for Labor and Materials Furnished
- Quit claim Deed

BLM
Date
Stamp

RECEIVED
 BLM AZ STATE OFFICE
 PHOENIX, ARIZONA
 2016 AUG 11 P 3 05

LINE NO.	AMC NUMBER	CLAIM/SITE NAME	COUNTY RECORDER DATA (If available)	TWP	RNG	SEC
11	405823	FM-1				
12	↓	↓				
13	405824	FM-4				
There are 84 active claims in this claim block (TCE 1-83) minus the three invalid claims (TCE 33, 34, 35) and the four (4) FM claims.						
Please use the attached print out from LR-2000; it should have all the info you need.						
Thank you NIS MINING, INC.						

Form MCF114
Revised July 2014

DEPARTMENT OF THE INTERIOR
BUREAU OF LAND MANAGEMENT
MINING CLAIMS
Customer Information - WITH Serial No. and Claim Name

RECEIVED
BLM AZ STATE OFFICE

ACTIVE CLAIMS

Run Date: 04/11/2011 11:11 AM

2011 AUG 11 P 3:05 Page 1 of 2

Admin State: AZ
Geo State: AZ

PHOENIX, ARIZONA

NJB MINING INC
10751 N FRANK LLOYD WRIGHT, BLVD STE 101
SCOTTSDALE, AZ 85259-2663

CUSTOMER ID: 2311502

<u>Serial No.</u>	<u>Claim Name/Number</u>	<u>Lead Serial No.</u>	<u>Disposition</u>
AMC367945	TCE 1	AMC367945	ACTIVE
AMC367946	TCE 2	AMC367945	ACTIVE
AMC367947	TCE 3	AMC367945	ACTIVE
AMC367948	TCE 4	AMC367945	ACTIVE
AMC367949	TCE 5	AMC367945	ACTIVE
AMC367950	TCE 6	AMC367945	ACTIVE
AMC367951	TCE 7	AMC367945	ACTIVE
AMC367952	TCE 8	AMC367945	ACTIVE
AMC367953	TCE 9	AMC367945	ACTIVE
AMC367954	TCE 10	AMC367945	ACTIVE
AMC367955	TCE 11	AMC367945	ACTIVE
AMC367956	TCE 12	AMC367945	ACTIVE
AMC367957	TCE 13	AMC367945	ACTIVE
AMC367958	TCE 14	AMC367945	ACTIVE
AMC367959	TCE 15	AMC367945	ACTIVE
AMC367960	TCE 16	AMC367945	ACTIVE
AMC367961	TCE 17	AMC367945	ACTIVE
AMC367962	TCE 18	AMC367945	ACTIVE
AMC367963	TCE 19	AMC367945	ACTIVE
AMC367964	TCE 20	AMC367945	ACTIVE
AMC367965	TCE 21	AMC367945	ACTIVE
AMC367966	TCE 22	AMC367945	ACTIVE
AMC367967	TCE 23	AMC367945	ACTIVE
AMC367968	TCE 24	AMC367945	ACTIVE
AMC367969	TCE 25	AMC367945	ACTIVE
AMC367970	TCE 26	AMC367945	ACTIVE
AMC367971	TCE 27	AMC367945	ACTIVE
AMC367972	TCE 28	AMC367945	ACTIVE
AMC367973	TCE 29	AMC367945	ACTIVE
AMC367974	TCE 30	AMC367945	ACTIVE
AMC367975	TCE 31	AMC367945	ACTIVE
AMC367976	TCE 32	AMC367945	ACTIVE
AMC367980	TCE 36	AMC367945	ACTIVE
AMC367981	TCE 37	AMC367945	ACTIVE
AMC397311	TCE-38	AMC397311	ACTIVE
AMC397312	TCE-39	AMC397311	ACTIVE
AMC397313	TCE-40	AMC397311	ACTIVE
AMC397314	TCE-41	AMC397311	ACTIVE
AMC397315	TCE-42	AMC397311	ACTIVE
AMC397316	TCE-43	AMC397311	ACTIVE
AMC397317	TCE-44	AMC397311	ACTIVE
AMC397318	TCE-45	AMC397311	ACTIVE
AMC397319	TCE-46	AMC397311	ACTIVE

NO WARRANTY IS MADE BY BLM
FOR USE OF THE DATA FOR
PURPOSES NOT INTENDED BY BLM

DEPARTMENT OF THE INTERIOR
BUREAU OF LAND MANAGEMENT
MINING CLAIMS

Customer Information - WITH Serial No. and Claim Name

ACTIVE CLAIMS

Run Date: 04/11/2011 11:11 AM

RECEIVED
BLM AZ STATE OFFICE

Page 2 of 2

~~2011~~ AUG 11 P 3:05

<u>Serial No.</u>	<u>Claim Name/Number</u>	<u>Lead Serial No.</u>	<u>Disposition</u>
AMC397320	TCE-47	AMC397311	ACTIVE
AMC397321	TCE-48	AMC397311	ACTIVE
AMC397322	TCE-49	AMC397311	ACTIVE
AMC397323	TCE-50	AMC397311	ACTIVE
AMC397324	TCE-51	AMC397311	ACTIVE
AMC397325	TCE-52	AMC397311	ACTIVE
AMC397326	TCE-53	AMC397311	ACTIVE
AMC397327	TCE-54	AMC397311	ACTIVE
AMC397328	TCE-55	AMC397311	ACTIVE
AMC397329	TCE-56	AMC397311	ACTIVE
AMC397330	TCE-57	AMC397311	ACTIVE
AMC397331	TCE-58	AMC397311	ACTIVE
AMC397332	TCE-59	AMC397311	ACTIVE
AMC397333	TCE-60	AMC397311	ACTIVE
AMC397334	TCE-61	AMC397311	ACTIVE
AMC397335	TCE-62	AMC397311	ACTIVE
AMC397336	TCE-63	AMC397311	ACTIVE
AMC397337	TCE-64	AMC397311	ACTIVE
AMC397338	TCE-65	AMC397311	ACTIVE
AMC397339	TCE-66	AMC397311	ACTIVE
AMC397340	TCE-67	AMC397311	ACTIVE
AMC397341	TCE-68	AMC397311	ACTIVE
AMC397342	TCE-69	AMC397311	ACTIVE
AMC397343	TCE-70	AMC397311	ACTIVE
AMC397344	TCE-71	AMC397311	ACTIVE
AMC397345	TCE-72	AMC397311	ACTIVE
AMC397346	TCE-73	AMC397311	ACTIVE
AMC397347	TCE-74	AMC397311	ACTIVE
AMC397348	TCE-75	AMC397311	ACTIVE
AMC397349	TCE-76	AMC397311	ACTIVE
AMC397350	TCE-77	AMC397311	ACTIVE
AMC397351	TCE-78	AMC397311	ACTIVE
AMC397352	TCE-79	AMC397311	ACTIVE
AMC397353	TCE-80	AMC397311	ACTIVE
AMC397354	TCE-81	AMC397311	ACTIVE
AMC397355	TCE-82	AMC397311	ACTIVE
AMC397356	TCE-83	AMC397311	ACTIVE
AMC405823	FM-1	AMC405823	ACTIVE
AMC405824	FM-2	AMC405823	ACTIVE
AMC405825	FM-3	AMC405823	ACTIVE
AMC405826	FM-4	AMC405823	ACTIVE

PHOENIX, ARIZONA

Number of ACTIVE cases: 84

NO WARRANTY IS MADE BY BLM
FOR USE OF THE DATA FOR
PURPOSES NOT INTENDED BY BLM

RECEIVED
BLM AZ STATE OFFICE

R20W

2015 AUG 11 P 3 05

PHOENIX, ARIZONA

TCE 65	TCE 64	TCE 77	TCE 76				
TCE 58	TCE 56	TCE 75	TCE 74				
TCE 57	TCE 55	TCE 73	TCE 72				
TCE 56	TCE 54	TCE 71	TCE 70				
TCE 55	TCE 53	TCE 69	TCE 68	TCE 67			
TCE 54	TCE 52	TCE 67	TCE 66	TCE 65			
TCE 53	TCE 51	TCE 65	TCE 64	TCE 63			
TCE 52	TCE 50	TCE 63	TCE 62	TCE 61			
TCE 51	TCE 49	TCE 61	TCE 60	TCE 59			
		TCE 59	TCE 58	TCE 57	TCE 56		
		TCE 58	TCE 57	TCE 56	TCE 55		
		TCE 57	TCE 56	TCE 55	TCE 54		
		TCE 56	TCE 55	TCE 54	TCE 53		
		TCE 55	TCE 54	TCE 53	TCE 52		
		TCE 54	TCE 53	TCE 52	TCE 51		
		TCE 53	TCE 52	TCE 51	TCE 50		
		TCE 52	TCE 51	TCE 50	TCE 49		
		TCE 51	TCE 50	TCE 49	TCE 48		
		TCE 50	TCE 49	TCE 48	TCE 47		
		TCE 49	TCE 48	TCE 47	TCE 46		
		TCE 48	TCE 47	TCE 46	TCE 45		
		TCE 47	TCE 46	TCE 45	TCE 44		
		TCE 46	TCE 45	TCE 44	TCE 43		
		TCE 45	TCE 44	TCE 43	TCE 42		
		TCE 44	TCE 43	TCE 42	TCE 41		
		TCE 43	TCE 42	TCE 41	TCE 40		
		TCE 42	TCE 41	TCE 40	TCE 39		
		TCE 41	TCE 40	TCE 39	TCE 38		
		TCE 40	TCE 39	TCE 38	TCE 37		
		TCE 39	TCE 38	TCE 37	TCE 36		
		TCE 38	TCE 37	TCE 36	TCE 35		
		TCE 37	TCE 36	TCE 35	TCE 34		
		TCE 36	TCE 35	TCE 34	TCE 33		
		TCE 35	TCE 34	TCE 33	TCE 32		
		TCE 34	TCE 33	TCE 32	TCE 31		
		TCE 33	TCE 32	TCE 31	TCE 30		
		TCE 32	TCE 31	TCE 30	TCE 29		
		TCE 31	TCE 30	TCE 29	TCE 28		
		TCE 30	TCE 29	TCE 28	TCE 27		
		TCE 29	TCE 28	TCE 27	TCE 26		
		TCE 28	TCE 27	TCE 26	TCE 25		
		TCE 27	TCE 26	TCE 25	TCE 24		
		TCE 26	TCE 25	TCE 24	TCE 23		
		TCE 25	TCE 24	TCE 23	TCE 22		
		TCE 24	TCE 23	TCE 22	TCE 21		
		TCE 23	TCE 22	TCE 21	TCE 20		
		TCE 22	TCE 21	TCE 20	TCE 19		
		TCE 21	TCE 20	TCE 19	TCE 18		
		TCE 20	TCE 19	TCE 18	TCE 17		
		TCE 19	TCE 18	TCE 17	TCE 16		
		TCE 18	TCE 17	TCE 16	TCE 15		
		TCE 17	TCE 16	TCE 15	TCE 14		
		TCE 16	TCE 15	TCE 14	TCE 13		
		TCE 15	TCE 14	TCE 13	TCE 12		
		TCE 14	TCE 13	TCE 12	TCE 11		
		TCE 13	TCE 12	TCE 11	TCE 10		
		TCE 12	TCE 11	TCE 10	TCE 9		
		TCE 11	TCE 10	TCE 9	TCE 8		
		TCE 10	TCE 9	TCE 8	TCE 7		
		TCE 9	TCE 8	TCE 7	TCE 6		
		TCE 8	TCE 7	TCE 6	TCE 5		
		TCE 7	TCE 6	TCE 5	TCE 4		
		TCE 6	TCE 5	TCE 4	TCE 3		
		TCE 5	TCE 4	TCE 3	TCE 2		
		TCE 4	TCE 3	TCE 2	TCE 1		

Mount Nutt Wilderness


T21N

T20N

Arizona State Permit
08-114530

Canyon

Mount Nutt Wilderness



Extremely Urgent

1 N CENTRAL AVE

This envelope is for use with the following services:

UPS Next Day Air®
UPS Worldwide Express®
UPS 2nd Day Air®

Visit ups.com to schedule a pickup.

Domestic Shipments


- To qualify for the Letter rate, correspondence, or mail weighing 8 oz. or less, those listed or weighed.

International Shipments

- The UPS Express Envelope value. Certain countries only. See ups.com/importexport.

- To qualify for the Letter rate, UPS Express Envelopes weigh less than 8 oz.

Note: Express Envelopes are not to be used for containing sensitive personal or cash equivalent.



059

REFERENCE NO.

NAME: N. Bellemare TELEPHONE: 480-368-0408

COMPANY: N J B MINING

STREET ADDRESS: 10751 N FRANK LLOYD WRIGHT RM 101

CITY AND STATE: SCOTTSDALE AZ 85259-2683

2 EXTREMELY URGENT DELIVERY TO: United State Dept of Interior

SHIP TO: **BUREAU OF LAND MANAGEMENT**
1 N CENTRAL AVE
STE 800
PHOENIX AZ 85004 4414

10/Aug/2016 18:01 8601

AZ 850 9-10

1ZF9A0692210001860

Apply shipping documents on this side.

5	WEIGHT	LTR <input checked="" type="checkbox"/>	PAR <input type="checkbox"/>	WEIGHT	DIMENSIONAL WEIGHT (if applicable)	LABEL PACKAGE <input type="checkbox"/>	4 SHIPPER RELEASE <input type="checkbox"/>	1	
5	TYPE OF SERVICE	<input type="checkbox"/> NEXT DAY AIR <input type="checkbox"/> EXPRESS (INFLY)		<input type="checkbox"/> FOR INTERNATIONAL SHIPMENTS <input type="checkbox"/> DOCUMENTS ONLY		\$ <input type="checkbox"/> CARRIAGE			
6	OPTIONAL SERVICES	<input type="checkbox"/> SATURDAY PICKUP <input type="checkbox"/> FOR CARRIAGE		<input type="checkbox"/> SATURDAY DELIVERY <input type="checkbox"/> C.O.D.		\$ AMOUNT \$ AMOUNT			
7	ADDITIONAL HANDLING CHARGE	<input type="checkbox"/> An Additional Handling Charge applies for certain items. See instructions.							
8	METHOD OF PAYMENT	<input checked="" type="checkbox"/> BILL TO ACCOUNT NUMBER <input type="checkbox"/> BILL TO RECEIVER <input type="checkbox"/> BILL TO THIRD PARTY		<input type="checkbox"/> CREDIT CARD <input type="checkbox"/> CHECK					
9	RECEIVER'S THIRD PARTY'S UPS ACCOUNT NUMBER	<input type="checkbox"/> RECEIVER'S UPS ACCOUNT NUMBER <input type="checkbox"/> THIRD PARTY'S UPS ACCOUNT NUMBER		CREDIT CARD NO. _____ EXPIRATION DATE _____					
10	SHIPPER'S SIGNATURE	<u>X Bellemare</u>							DATE OF SHIPMENT <u>08/08/16</u>

0101911202099 1/10 S

602-417-9200

100% Recycled fiber
80% Post-Consumer

International Shipping Notice — Carriage hereunder may be subject to the rules relating to liability and other terms and/or conditions established by the Convention for the Unification of Certain Rules Relating to International Carriage by Air (the "Warsaw Convention") and/or the Convention on the Contract for the International Carriage of Goods by Road (the "CMR Convention"). These commodities, technology or software were exported from the U.S. in accordance with the Export Administration Regulations. Diversion contrary to U.S. law prohibited.

010195101 1/10 IP United Parcel Service, Louisville, KY

Express Envelope

BUREAU OF LAND MANAGEMENT
1 N CENTRAL AVE
STE 800
PHOENIX AZ 85004-4414

P: PURPLE S: ORANGE I: 44D

0903-1050

1ZF9A056221000 1860

SAT08485 A 11 05:29:08 2018
US 8501 HIPP 16, S. 6 SAT08485SL

1030

RECEIVED
ALBUQUERQUE STATE OFFICE
JUN 05 11 P 2:20
PHOENIX, ARIZONA



NJB Mining, Inc.

10751 N. Frank Lloyd Wright Blvd.
Suite 101
Scottsdale, AZ 85259

RECEIVED
BLM AZ STATE OFFICE

2016 AUG 11 P 2:20

PHOENIX, ARIZONA

United State Dept. of the Interior
Bureau of Land Management
One Central Avenue
Phoenix, AZ 85004-2203

United States Department of the Interior
Bureau of Land Management
 DIV OF LANDS, MINRLS & ENERGY
 ONE N CENTRAL AVE
 PHOENIX, AZ 85004 -4427
 Phone: 602-417-9200

Receipt

No: 3628730

Transaction #: 3732498	
Date of Transaction: 08/12/2016	
CUSTOMER:	
NJB MINING INC 10751 N FRANK LLOYD WRIGHT BLV SCOTTSDALE, AZ 85259-2671 US	

LINE #	QTY	DESCRIPTION	REMARKS	UNIT PRICE	TOTAL
1	1.00	LOCATABLE MINERALS / MINING CLAIMS- NOT NEW-UNADJUD, ONE AUTH NO. ONLY / MINING CLAIM MONEY RECEIVED CASES: AMC367945/\$13020.00	MAINT FEE 2017 - 84	- n/a -	13020.00
TOTAL:					\$13,020.00

PAYMENT INFORMATION			
1	AMOUNT:	13020.00	POSTMARKED: 08/10/2016
	TYPE:	CHECK	RECEIVED: 08/11/2016
	CHECK NO:	11514	
	NAME:	NJB MINING INC 10751 N FRANK LLOYD WRIGHT BLV SCOTTSDALE AZ 85259-2671 US	

REMARKS

This receipt was generated by the automated BLM Collections and Billing System and is a paper representation of a portion of the official electronic record contained therein.

367945

397311

~~3008~~

405823

MAINTENANCE FEE PAYMENT

Claimant Name: NJB MINING INC.
 Address: 10751 N. FRAUK LLOYD WRIGHT BLVD #101
 City: SCOTTSDALE State: AZ Zip: 85259
 Telephone: (480) 368-0408
 E-mail address: norm@njbmining.com
 Signature: *Norm Williams*

BLM
Date
Stamp

Check here if this is a change of address.

LINE NO.	AMC NUMBER	CLAIM/SITE NAME	COUNTY RECORDER DATA (If available)	TWP	RNG	SEC
1	367945	TCE-1				
2	↓	↓				
3	367976	TCE-32				
4		TCE 33,34,35-INVALID				
5	367980	TCE-36		PHOENIX, ARIZONA	2015 AUG 18	RECEIVED BLM AZ STATE OFFICE
6	367981	TCE-37				
7	397311	TCE-38				
8	↓	↓				
9	397356	TCE-83				
10						

List additional claims on Form MCF114.

**Bureau of Land Management
Arizona State Office**
www.blm.gov/az/

No. of Claims*: 84 x \$155 = 13,020.00
 Check No: 11411 Init. A.H.
 Receipt No.: 3370917
 For BLM Use Only

* \$155 per lode mining claim, mill site, or tunnel site; and \$155 for each 20 acres or portion thereof for each placer mining claim.

Form: MCF112
Revised July 2014

This form is available from the **Arizona Geological Survey** and may be reproduced.

Norm

SUPPLEMENTAL ATTACHMENT

May be used with the following forms for listing additional mining claims:

Check One.

- Affidavit of Performance of Annual Work
- Maintenance Fee Payment
- Notice of Intent to Hold Mining Claims
- Notice of Non-Liability for Labor and Materials Furnished
- Quit claim Deed

BLM
Date
Stamp

LINE NO.	AMC NUMBER	CLAIM/SITE NAME	COUNTY RECORDER DATA (If available)	TWP	RNG	SEC
11	405823	FM-1				
12	↓	↓				
13	405824	FM-4				
There are 84 active claims in this claim block (TCE 1-83) minus the three invalid claims (TCE 33, 34, 35) and the four (4) FM claims.						
Please use the attached print out from LR-2000, it should have all the info you need.						
Thank you NSB MINING, INC.						
					PHOENIX, ARIZONA	
					2015 AUG 18 A 9:52	
					RECEIVED	
					BLM AZ STATE OFFICE	

Form MCF114
Revised July 2014

DEPARTMENT OF THE INTERIOR
BUREAU OF LAND MANAGEMENT
MINING CLAIMS

Customer Information - WITH Serial No. and Claim Name

ACTIVE CLAIMS

Run Date: 04/11/2011 11:11 AM

Page 1 of 2

Admin State: AZ
Geo State: AZ

NJB MINING INC

10751 N FRANK LLOYD WRIGHT, BLVD STE 101
SCOTTSDALE, AZ 85259-2663

CUSTOMER ID: 2311502

<u>Serial No.</u>	<u>Claim Name/Number</u>	<u>Lead Serial No.</u>	<u>Disposition</u>
AMC367945	TCE 1	AMC367945	ACTIVE
AMC367946	TCE 2	AMC367945	ACTIVE
AMC367947	TCE 3	AMC367945	ACTIVE
AMC367948	TCE 4	AMC367945	ACTIVE
AMC367949	TCE 5	AMC367945	ACTIVE
AMC367950	TCE 6	AMC367945	ACTIVE
AMC367951	TCE 7	AMC367945	ACTIVE
AMC367952	TCE 8	AMC367945	ACTIVE
AMC367953	TCE 9	AMC367945	ACTIVE
AMC367954	TCE 10	AMC367945	ACTIVE
AMC367955	TCE 11	AMC367945	ACTIVE
AMC367956	TCE 12	AMC367945	ACTIVE
AMC367957	TCE 13	AMC367945	ACTIVE
AMC367958	TCE 14	AMC367945	ACTIVE.
AMC367959	TCE 15	AMC367945	ACTIVE
AMC367960	TCE 16	AMC367945	ACTIVE
AMC367961	TCE 17	AMC367945	ACTIVE
AMC367962	TCE 18	AMC367945	ACTIVE
AMC367963	TCE 19	AMC367945	ACTIVE
AMC367964	TCE 20	AMC367945	ACTIVE
AMC367965	TCE 21	AMC367945	ACTIVE
AMC367966	TCE 22	AMC367945	ACTIVE
AMC367967	TCE 23	AMC367945	ACTIVE
AMC367968	TCE 24	AMC367945	ACTIVE
AMC367969	TCE 25	AMC367945	ACTIVE
AMC367970	TCE 26	AMC367945	ACTIVE
AMC367971	TCE 27	AMC367945	ACTIVE
AMC367972	TCE 28	AMC367945	ACTIVE
AMC367973	TCE 29	AMC367945	ACTIVE
AMC367974	TCE 30	AMC367945	ACTIVE
AMC367975	TCE 31	AMC367945	ACTIVE
AMC367976	TCE 32	AMC367945	ACTIVE
AMC367980	TCE 36	AMC367945	ACTIVE
AMC367981	TCE 37	AMC367945	ACTIVE
AMC397311	TCE-38	AMC397311	ACTIVE
AMC397312	TCE-39	AMC397311	ACTIVE
AMC397313	TCE-40	AMC397311	ACTIVE
AMC397314	TCE-41	AMC397311	ACTIVE
AMC397315	TCE-42	AMC397311	ACTIVE
AMC397316	TCE-43	AMC397311	ACTIVE
AMC397317	TCE-44	AMC397311	ACTIVE
AMC397318	TCE-45	AMC397311	ACTIVE
AMC397319	TCE-46	AMC397311	ACTIVE

RECEIVED
BLM AZ STATE OFFICE
2015 AUG 18 A 9:53

NO WARRANTY IS MADE BY BLM
FOR USE OF THE DATA FOR
PURPOSES NOT INTENDED BY BLM

DEPARTMENT OF THE INTERIOR
 BUREAU OF LAND MANAGEMENT
 MINING CLAIMS
 Customer Information - WITH Serial No. and Claim Name

ACTIVE CLAIMS

Run Date: 04/11/2011 11:11 AM

Page 2 of 2

<u>Serial No.</u>	<u>Claim Name/Number</u>	<u>Lead Serial No.</u>	<u>Disposition</u>
AMC397320	TCE-47	AMC397311	ACTIVE
AMC397321	TCE-48	AMC397311	ACTIVE
AMC397322	TCE-49	AMC397311	ACTIVE
AMC397323	TCE-50	AMC397311	ACTIVE
AMC397324	TCE-51	AMC397311	ACTIVE
AMC397325	TCE-52	AMC397311	ACTIVE
AMC397326	TCE-53	AMC397311	ACTIVE
AMC397327	TCE-54	AMC397311	ACTIVE
AMC397328	TCE-55	AMC397311	ACTIVE
AMC397329	TCE-56	AMC397311	ACTIVE
AMC397330	TCE-57	AMC397311	ACTIVE
AMC397331	TCE-58	AMC397311	ACTIVE
AMC397332	TCE-59	AMC397311	ACTIVE
AMC397333	TCE-60	AMC397311	ACTIVE
AMC397334	TCE-61	AMC397311	ACTIVE
AMC397335	TCE-62	AMC397311	ACTIVE
AMC397336	TCE-63	AMC397311	ACTIVE
AMC397337	TCE-64	AMC397311	ACTIVE
AMC397338	TCE-65	AMC397311	ACTIVE
AMC397339	TCE-66	AMC397311	ACTIVE
AMC397340	TCE-67	AMC397311	ACTIVE
AMC397341	TCE-68	AMC397311	ACTIVE
AMC397342	TCE-69	AMC397311	ACTIVE
AMC397343	TCE-70	AMC397311	ACTIVE
AMC397344	TCE-71	AMC397311	ACTIVE
AMC397345	TCE-72	AMC397311	ACTIVE
AMC397346	TCE-73	AMC397311	ACTIVE
AMC397347	TCE-74	AMC397311	ACTIVE
AMC397348	TCE-75	AMC397311	ACTIVE
AMC397349	TCE-76	AMC397311	ACTIVE
AMC397350	TCE-77	AMC397311	ACTIVE
AMC397351	TCE-78	AMC397311	ACTIVE
AMC397352	TCE-79	AMC397311	ACTIVE
AMC397353	TCE-80	AMC397311	ACTIVE
AMC397354	TCE-81	AMC397311	ACTIVE
AMC397355	TCE-82	AMC397311	ACTIVE
AMC397356	TCE-83	AMC397311	ACTIVE
AMC405823	FM-1	AMC405823	ACTIVE
AMC405824	FM-2	AMC405823	ACTIVE
AMC405825	FM-3	AMC405823	ACTIVE
AMC405826	FM-4	AMC405823	ACTIVE

Number of ACTIVE cases: 84

RECEIVED
 BLM AZ STATE OFFICE
 2015 AUG 18 A 9:53
 ARIZONA

NO WARRANTY IS MADE BY BLM
 FOR USE OF THE DATA FOR
 PURPOSES NOT INTENDED BY BLM

R20W

C

2

TCE 65	TCE 66	TCE 67	TCE 68	
TCE 69	TCE 70	TCE 71	TCE 72	
TCE 73	TCE 74	TCE 75	TCE 76	
TCE 77	TCE 78	TCE 79	TCE 80	
TCE 81	TCE 82	TCE 83	TCE 84	TCE 85
TCE 86	TCE 87	TCE 88	TCE 89	TCE 90
TCE 91	TCE 92	TCE 93	TCE 94	TCE 95
TCE 96	TCE 97	TCE 98	TCE 99	TCE 100
TCE 101	TCE 102	TCE 103	TCE 104	TCE 105
TCE 106	TCE 107	TCE 108	TCE 109	TCE 110
TCE 111	TCE 112	TCE 113	TCE 114	TCE 115
TCE 116	TCE 117	TCE 118	TCE 119	TCE 120
TCE 121	TCE 122	TCE 123	TCE 124	TCE 125
TCE 126	TCE 127	TCE 128	TCE 129	TCE 130
TCE 131	TCE 132	TCE 133	TCE 134	TCE 135
TCE 136	TCE 137	TCE 138	TCE 139	TCE 140
TCE 141	TCE 142	TCE 143	TCE 144	TCE 145
TCE 146	TCE 147	TCE 148	TCE 149	TCE 150
TCE 151	TCE 152	TCE 153	TCE 154	TCE 155
TCE 156	TCE 157	TCE 158	TCE 159	TCE 160
TCE 161	TCE 162	TCE 163	TCE 164	TCE 165
TCE 166	TCE 167	TCE 168	TCE 169	TCE 170
TCE 171	TCE 172	TCE 173	TCE 174	TCE 175
TCE 176	TCE 177	TCE 178	TCE 179	TCE 180
TCE 181	TCE 182	TCE 183	TCE 184	TCE 185
TCE 186	TCE 187	TCE 188	TCE 189	TCE 190
TCE 191	TCE 192	TCE 193	TCE 194	TCE 195
TCE 196	TCE 197	TCE 198	TCE 199	TCE 200

Mount Nutt Wilderness

T21N

T20N

Arizona State Permit
08-114530

Canyon

Mount Nutt Wilderness

PHOENIX, ARIZONA

2015 AUG 18 AM 9:53

RECEIVED
BLM STATE OFFICE

COUNTY

United States Department of the Interior
Bureau of Land Management
 LANDS/RECREATION & PLANNING
 ONE N CENTRAL AVE
 PHOENIX, AZ 85004 -2203
 Phone: 602-417-9200

Receipt

No: 3370917


Transaction #: 3469077	
Date of Transaction: 08/19/2015	
CUSTOMER:	
NJB MINING INC 10751 N FRANK LLOYD WRIGHT BLV SCOTTSDALE, AZ 85259-2671 US	

LINE #	QTY	DESCRIPTION	REMARKS	UNIT PRICE	TOTAL
1	1.00	LOCATABLE MINERALS / MINING CLAIMS-NOT NEW-UNADJUD, ONE AUTH NO. ONLY / MINING CLAIM MONEY RECEIVED CASES: AMC367945/\$13020.00	MAINT FEE PYMNT (84) 2016	- n/a -	13020.00
TOTAL:					\$13,020.00

PAYMENT INFORMATION					
1	AMOUNT:	13020.00	POSTMARKED:	08/17/2015	
	TYPE:	CHECK	RECEIVED:	08/18/2015	
	CHECK NO:	11441			
	NAME:	NJB MINING INC 10751 N FRANK LLOYD WRIGHT BLV SCOTTSDALE AZ 85259-2671 US			

REMARKS


This receipt was generated by the automated BLM Collections and Billing System and is a paper representation of a portion of the official electronic record contained therein.


 [Stamp: RECEIVED]



WE ♡ LOGISTICS™

Reusable Express Envelope



RECEIVED
BLM AZ STATE OFFICE
2015 AUG 18 A 9:52
PHOENIX, ARIZONA

Logistics is all about efficiency, service and smart ways of moving things around the planet. This envelope made of recycled paper can be used twice - a more intelligent use of resources.

To Reuse Envelope: 1 Peel off old labels 2 Fold this flap down 3 Expose adhesive 4 Fold top flap down 5 Press this flap up to seal



PULL TAB TO OPEN

1 N CENTRAL AVE
 PHOENIX AZ 85004
 P. PURPLE S: ORANGE 1:44D
 7221880 18806
 0102 22:10:00 01 09
 03-1076
 1039

Call 1-800-PICK-UPS® (1-800-752-7477)

Domestic Shipments
 To qualify for the Letter Size service, the package must weigh 8 oz. or less, and those listed on the back of this envelope.

International Shipments
 The UPS Express International service is available for certain countries. Visit ups.com/international for more information.

To qualify for the Letter Size service, the package must weigh 8 oz. or less, and those listed on the back of this envelope.

Note: Express Envelopes containing sensitive information or cash equivalent.

Reusable Letter Size
 Reduce paper waste by reusing envelopes either to return or to reuse. See reuse instructions on the back of this envelope.

Decision Green
 Decision Green is a commitment to our pursuit of environmental excellence. For example, this envelope is made from 100% recycled fiber and 80% post-consumer waste.

02321
 009277
 19948646
 16 of 48

SHIPMENT FROM

UPS ACCOUNT NO. **F9**

REFERENCE NUMBER

N. Bellemare

N J B MINING

10761 N FRANK LLOYD WRIGHT RM 101

SCOTTSDALE

AZ 85259-2683

DELIVERY TO

TELEPHONE

*Bureau of Land Management
 One Central Avenue
 Phoenix Arizona 85004-2203*

0101911202809 1/10 S

United Parcel Service, Louisville, KY

This envelope is for use

WEIGHT	LTR <input checked="" type="checkbox"/>	PAK <input type="checkbox"/>	WEIGHT	DIMENSIONAL WEIGHT If Applicable	LARGE PACKAGE <input type="checkbox"/>	SHIPPER RELEASE <input type="checkbox"/>
<input type="checkbox"/> EXPRESS (INTL) <input type="checkbox"/> DOCUMENTS						

The shipper certifies UPS to act as forwarding agent for export control and customs purposes. The shipper certifies that these commodities, technology or software were exported from the United States in accordance with the Export Administration Regulations.

0181171 ADC US 8809 AUG 18 02:13:146 2015 HIP 15.9.3 ZP4505


SATU



AZ 850 9-04
 (420) 85004-0000

UPS NEXT DAY AIR 1
 TRACKING #: 1Z F9A 059 22 1000 1806

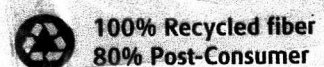
UPS NEXT DAY AIR 1
 TRACKING #: 1Z F9A 059 22 1000 1806



SHIPMENT ID NUMBER **F9A0 5779 XMK**

08/17/15

this side.



International Shipping Notice — Carriage hereunder may be subject to the rules relating to liability and other terms and/or conditions established by the Convention for the Unification of Certain Rules Relating to International Carriage by Air (the "Warsaw Convention") and/or the Convention on the Contract for the International Carriage of Goods by Road (the "CMR Convention"). These commodities, technology or software were exported from the U.S. in accordance with the Export Administration Regulations. Diversion contrary to U.S. law prohibited.

010195112 04/11 PAC United Parcel Service, Louisville, KY

AMC 367945
 397311
 405823

MAINTENANCE FEE PAYMENT

Claimant Name: NTB MINING, INC
 Address: 10751 N. Frank Lloyd Wright Blvd
 City: Scottsdale State: AZ Zip: 85259 #101
 Telephone: (480) 368-0408
 E-mail address: ntb@ntbmining.com
 Signature: [Handwritten Signature]

Check here if this is a change of address.

RECEIVED
 BLM AZ STATE OFFICE
 PHOENIX, ARIZONA
 2014 AUG 14 P 2:34
 BLM
 Date
 Stamp

LINE NO.	AMC NUMBER	CLAIM/SITE NAME	COUNTY RECORDER DATA (If available)	TWP	RNG	SEC
1	367945	TCE-1				
2	↓	↓				
3	367976	TCE-32				
4		TCE 33, 34, 35 - Invalid				
5	367980	TCE-36				
6	367981	TCE-37				
7	397311	TCE-38				
8	↓	↓				
9	397356	TCE-83				
10						

List additional claims on Form MCF114.

Bureau of Land Management
 Arizona State Office
 www.blm.gov/az/

No. of Claims: 84 ¹⁵⁵ x \$~~140~~ = 13,020.00
 Check No: 11366 Init. CB.
 Receipt No.: 3102196
 For BLM Use Only

Form: MCF112
 Revised July 2009

This form is available from the Arizona Department of Mines and Mineral Resources and may be reproduced.

ENTERED
 AUG 18 2014
 BY: RAM

SUPPLEMENTAL ATTACHMENT

May be used with the following forms for listing additional mining claims:

Check One.

- Affidavit of Performance of Annual Work
- Maintenance Fee Payment
- Notice of Intent to Hold Mining Claims
- Notice of Non-Liability for Labor and Materials Furnished

BLM
Date
Stamp

2014 AUG 14 P 2:34
PHOENIX, ARIZONA

RECEIVED
BLM AZ STATE OFFICE

LINE NO.	AMC NUMBER	CLAIM/SITE NAME	COUNTY RECORDER DATA (if available)	TWP	RNG	SEC
11	405823	FM-1				
12	↓	↓				
13	405826	FM-4				
<p><i>There are 84 active claims in this claim block (TCE 1-83) minus the three invalid claims (TCE 33, 34, 35) and the four (4) FM claims</i></p>						
<p><i>Please use the attached print out from LR-2000, it should have all the info you need.</i></p>						
<p><i>Thank you</i></p>						
<p><i>MTB Mining, INC.</i></p>						

Form MCF114
Revised June 2005

DEPARTMENT OF THE INTERIOR
BUREAU OF LAND MANAGEMENT
MINING CLAIMS
Customer Information - WITH Serial No. and Claim Name

ACTIVE CLAIMS

Run Date: 04/11/2011 11:11 AM

Page 1 of 2

Admin State: AZ

Geo State: AZ

NJB MINING INC

10751 N FRANK LLOYD WRIGHT, BLVD STE 101
SCOTTSDALE, AZ 85259-2663

CUSTOMER ID: 2311502

<u>Serial No.</u>	<u>Claim Name/Number</u>	<u>Lead Serial No.</u>	<u>Disposition</u>
AMC367945	TCE 1	AMC367945	ACTIVE
AMC367946	TCE 2	AMC367945	ACTIVE
AMC367947	TCE 3	AMC367945	ACTIVE
AMC367948	TCE 4	AMC367945	ACTIVE
AMC367949	TCE 5	AMC367945	ACTIVE
AMC367950	TCE 6	AMC367945	ACTIVE
AMC367951	TCE 7	AMC367945	ACTIVE
AMC367952	TCE 8	AMC367945	ACTIVE
AMC367953	TCE 9	AMC367945	ACTIVE
AMC367954	TCE 10	AMC367945	ACTIVE
AMC367955	TCE 11	AMC367945	ACTIVE
AMC367956	TCE 12	AMC367945	ACTIVE
AMC367957	TCE 13	AMC367945	ACTIVE
AMC367958	TCE 14	AMC367945	ACTIVE
AMC367959	TCE 15	AMC367945	ACTIVE
AMC367960	TCE 16	AMC367945	ACTIVE
AMC367961	TCE 17	AMC367945	ACTIVE
AMC367962	TCE 18	AMC367945	ACTIVE
AMC367963	TCE 19	AMC367945	ACTIVE
AMC367964	TCE 20	AMC367945	ACTIVE
AMC367965	TCE 21	AMC367945	ACTIVE
AMC367966	TCE 22	AMC367945	ACTIVE
AMC367967	TCE 23	AMC367945	ACTIVE
AMC367968	TCE 24	AMC367945	ACTIVE
AMC367969	TCE 25	AMC367945	ACTIVE
AMC367970	TCE 26	AMC367945	ACTIVE
AMC367971	TCE 27	AMC367945	ACTIVE
AMC367972	TCE 28	AMC367945	ACTIVE
AMC367973	TCE 29	AMC367945	ACTIVE
AMC367974	TCE 30	AMC367945	ACTIVE
AMC367975	TCE 31	AMC367945	ACTIVE
AMC367976	TCE 32	AMC367945	ACTIVE
AMC367980	TCE 36	AMC367945	ACTIVE
AMC367981	TCE 37	AMC367945	ACTIVE
AMC397311	TCE-38	AMC397311	ACTIVE
AMC397312	TCE-39	AMC397311	ACTIVE
AMC397313	TCE-40	AMC397311	ACTIVE
AMC397314	TCE-41	AMC397311	ACTIVE
AMC397315	TCE-42	AMC397311	ACTIVE
AMC397316	TCE-43	AMC397311	ACTIVE
AMC397317	TCE-44	AMC397311	ACTIVE
AMC397318	TCE-45	AMC397311	ACTIVE
AMC397319	TCE-46	AMC397311	ACTIVE

RECEIVED
 APR 11 2011
 11:11 AM
 BLM

NO WARRANTY IS MADE BY BLM
FOR USE OF THE DATA FOR
PURPOSES NOT INTENDED BY BLM

DEPARTMENT OF THE INTERIOR
BUREAU OF LAND MANAGEMENT
MINING CLAIMS

Customer Information - WITH Serial No. and Claim Name

ACTIVE CLAIMS

Run Date: 04/11/2011 11:11 AM

Page 2 of 2

<u>Serial No.</u>	<u>Claim Name/Number</u>	<u>Lead Serial No.</u>	<u>Disposition</u>
AMC397320	TCE-47	AMC397311	ACTIVE
AMC397321	TCE-48	AMC397311	ACTIVE
AMC397322	TCE-49	AMC397311	ACTIVE
AMC397323	TCE-50	AMC397311	ACTIVE
AMC397324	TCE-51	AMC397311	ACTIVE
AMC397325	TCE-52	AMC397311	ACTIVE
AMC397326	TCE-53	AMC397311	ACTIVE
AMC397327	TCE-54	AMC397311	ACTIVE
AMC397328	TCE-55	AMC397311	ACTIVE
AMC397329	TCE-56	AMC397311	ACTIVE
AMC397330	TCE-57	AMC397311	ACTIVE
AMC397331	TCE-58	AMC397311	ACTIVE
AMC397332	TCE-59	AMC397311	ACTIVE
AMC397333	TCE-60	AMC397311	ACTIVE
AMC397334	TCE-61	AMC397311	ACTIVE
AMC397335	TCE-62	AMC397311	ACTIVE
AMC397336	TCE-63	AMC397311	ACTIVE
AMC397337	TCE-64	AMC397311	ACTIVE
AMC397338	TCE-65	AMC397311	ACTIVE
AMC397339	TCE-66	AMC397311	ACTIVE
AMC397340	TCE-67	AMC397311	ACTIVE
AMC397341	TCE-68	AMC397311	ACTIVE
AMC397342	TCE-69	AMC397311	ACTIVE
AMC397343	TCE-70	AMC397311	ACTIVE
AMC397344	TCE-71	AMC397311	ACTIVE
AMC397345	TCE-72	AMC397311	ACTIVE
AMC397346	TCE-73	AMC397311	ACTIVE
AMC397347	TCE-74	AMC397311	ACTIVE
AMC397348	TCE-75	AMC397311	ACTIVE
AMC397349	TCE-76	AMC397311	ACTIVE
AMC397350	TCE-77	AMC397311	ACTIVE
AMC397351	TCE-78	AMC397311	ACTIVE
AMC397352	TCE-79	AMC397311	ACTIVE
AMC397353	TCE-80	AMC397311	ACTIVE
AMC397354	TCE-81	AMC397311	ACTIVE
AMC397355	TCE-82	AMC397311	ACTIVE
AMC397356	TCE-83	AMC397311	ACTIVE
AMC405823	FM-1	AMC405823	ACTIVE
AMC405824	FM-2	AMC405823	ACTIVE
AMC405825	FM-3	AMC405823	ACTIVE
AMC405826	FM-4	AMC405823	ACTIVE

Number of ACTIVE cases: 84

NO WARRANTY IS MADE BY BLM
FOR USE OF THE DATA FOR
PURPOSES NOT INTENDED BY BLM

R20W

C

2

TCE 63	TCE 61	TCE 57	TCE 76																																				
TCE 59	TCE 60	TCE 75	TCE 74																																				
TCE 57	TCE 56	TCE 73	TCE 72																																				
TCE 56	TCE 54	TCE 71	TCE 70																																				
TCE 53	TCE 54	TCE 69	TCE 68	TCE 67																																			
TCE 51	TCE 52	TCE 67	TCE 66	TCE 65																																			
TCE 49	TCE 50	TCE 65	TCE 64	TCE 63																																			
TCE 47	TCE 48	TCE 63	TCE 62	TCE 61																																			
TCE 45	TCE 46	TCE 61	TCE 60	TCE 59																																			
	TCE 39	TCE 40	TCE 41	TCE 42	TCE 43	TCE 44																																	
		TCE 38	TCE 39	TCE 40	TCE 41	TCE 42																																	
			TCE 37	TCE 38	TCE 39	TCE 40																																	
				TCE 36	TCE 37	TCE 38																																	
					TCE 35	TCE 36																																	
						TCE 34																																	
							TCE 33																																
								TCE 32																															
									TCE 31																														
										TCE 30																													
											TCE 29																												
												TCE 28																											
													TCE 27																										
														TCE 26																									
															TCE 25																								
																TCE 24																							
																	TCE 23																						
																		TCE 22																					
																			TCE 21																				
																				TCE 20																			
																					TCE 19																		
																						TCE 18																	
																							TCE 17																
																								TCE 16															
																									TCE 15														
																										TCE 14													
																											TCE 13												
																												TCE 12											
																													TCE 11										
																														TCE 10									
																															TCE 9								
																																TCE 8							
																																	TCE 7						
																																		TCE 6					
																																			TCE 5				
																																				TCE 4			
																																					TCE 3		
																																						TCE 2	
																																							TCE 1

Mount Nutt Wilderness

T21N

T20N

Arizona State Permit
08-114530

PHOENIX, ARIZONA

RECEIVED
BLM AZ STATE OFFICE
2014 AUG 14 P 2:35

Mount Nutt Wilderness



NJB Mining, Inc.

10751 N. Frank Lloyd Wright Blvd.
Suite 101
Scottsdale, AZ 85259

RECEIVED
BLM AZ STATE OFFICE

2014 AUG 14 P 2:34

PHOENIX, ARIZONA


United States Department of the Interior
Bureau of Land Management
One North Central Avenue
Phoenix, Arizona 85004-2203

PHOENIX AZ 852


13 AUG 2014 PM 9 L



85004442700



United States Department of the Interior
 Bureau of Land Management
 LANDS/RECREATION & PLANNING
 ONE N CENTRAL AVE
 PHOENIX, AZ 85004 -2203
 Phone: 602-417-9200



Receipt

No:

3102196

Transaction #: 3193759	
Date of Transaction: 08/15/2014	
CUSTOMER:	
NJB MINING INC 10751 N FRANK LLOYD WRIGHT BLV SCOTTSDALE, AZ 85259-2671 US	

LINE #	QTY	DESCRIPTION	REMARKS	UNIT PRICE	TOTAL
1	1.00	LOCATABLE MINERALS / MINING CLAIMS-NOT NEW-UNADJUD, ONE AUTH NO. ONLY / MINING CLAIM MONEY RECEIVED CASES: AMC367945/\$13020.00	MAINT FEE PYMNT (84) 2015	- n/a -	13020.00
TOTAL:					\$13,020.00

PAYMENT INFORMATION					
1	AMOUNT:	13020.00	POSTMARKED:	08/13/2014	
	TYPE:	CHECK	RECEIVED:	08/14/2014	
	CHECK NO:	11366			
	NAME:	NJB MINING INC 10751 N FRANK LLOYD WRIGHT BLV SCOTTSDALE AZ 85259-2671 US			

REMARKS

This receipt was generated by the automated BLM Collections and Billing System and is a paper representation of a portion of the official electronic record contained therein.

AMC 367945
 AMC 397311
 AMC 405823

MAINTENANCE FEE PAYMENT

Claimant Name: NTB MINING, INC
 Address: 10751 N. Frank Lloyd Wright Blvd #101
 City: Scottsdale State: AZ Zip: 85259
 Telephone: (480) 368-0408
 E-mail address: naomi@ntbmining.com
 Signature: James Bellman
 Check here if this is a change of address.

BLM
 Date
 Stamp

PHOENIX, ARIZONA

2013 AUG -2 PM 3:23

RECEIVED
 BLM AZ STATE OFFICE

LINE NO.	AMC NUMBER	CLAIM/SITE NAME	COUNTY RECORDER DATA (If available)	TWP	RNG	SEC
1	367945	TCE-1				
2	↓	↓				
3	367976	TCE-32				
4		TCE 33, 34, 35 - Invalid				
5	367980	TCE-36				
6	367981	TCE-37				
7	397311	TCE-38				
8	↓	↓				
9	397356	TCE-83				
10						

List additional claims on Form MCF114.

Bureau of Land Management
 Arizona State Office
 www.blm.gov/az/

No. of Claims: 87 x \$140 = \$12,180.00
 Check No: 11290 Init. CAH
 Receipt No.: 2846703
 For BLM Use Only

Form: MCF112
 Revised July 2009

This form is available from the Arizona Department of Mines and Mineral Resources and may be reproduced.

ENTERED INTO COMPUTER
 AUG 08 2013 18

SUPPLEMENTAL ATTACHMENT

May be used with the following forms for listing additional mining claims:

Check One.

- Affidavit of Performance of Annual Work
- Maintenance Fee Payment
- Notice of Intent to Hold Mining Claims
- Notice of Non-Liability for Labor and Materials Furnished

BLM
Date
Stamp

FORM MCF-2 (11-3-21)
PHOENIX, ARIZONA

RECEIVED
BLM AZ STATE OFFICE

LINE NO.	AMC NUMBER	CLAIM/SITE NAME	COUNTY RECORDER DATA (If available)	TWP	RNG	SEC
11	405823	FM-1				
12	↓	↓				
13	405826	FM-4				
<p><i>There are 84 active claims in this claim block (TCE 1-83) minus the three invalid claims (TCE 33, 34, 35) and the four (4) FM claims.</i></p>						
<p><i>Please use the attached print out from LB-2000, it should have all the info you need.</i></p>						
<p><i>Thank You</i></p>						
<p><i>HJB Mining, INC.</i></p>						

Form MCF114
Revised June 2005

DEPARTMENT OF THE INTERIOR
BUREAU OF LAND MANAGEMENT
MINING CLAIMS
Customer Information - WITH Serial No. and Claim Name

ACTIVE CLAIMS

Run Date: 04/11/2011 11:11 AM

Page 1 of 2

Admin State: AZ
Geo State: AZ

NJB MINING INC
10751 N FRANK LLOYD WRIGHT, BLVD STE 101
SCOTTSDALE, AZ 85259-2663

CUSTOMER ID: 2311502

<u>Serial No.</u>	<u>Claim Name/Number</u>	<u>Lead Serial No.</u>	<u>Disposition</u>
AMC367945	TCE 1	AMC367945	ACTIVE
AMC367946	TCE 2	AMC367945	ACTIVE
AMC367947	TCE 3	AMC367945	ACTIVE
AMC367948	TCE 4	AMC367945	ACTIVE
AMC367949	TCE 5	AMC367945	ACTIVE
AMC367950	TCE 6	AMC367945	ACTIVE
AMC367951	TCE 7	AMC367945	ACTIVE
AMC367952	TCE 8	AMC367945	ACTIVE
AMC367953	TCE 9	AMC367945	ACTIVE
AMC367954	TCE 10	AMC367945	ACTIVE
AMC367955	TCE 11	AMC367945	ACTIVE
AMC367956	TCE 12	AMC367945	ACTIVE
AMC367957	TCE 13	AMC367945	ACTIVE
AMC367958	TCE 14	AMC367945	ACTIVE
AMC367959	TCE 15	AMC367945	ACTIVE
AMC367960	TCE 16	AMC367945	ACTIVE
AMC367961	TCE 17	AMC367945	ACTIVE
AMC367962	TCE 18	AMC367945	ACTIVE
AMC367963	TCE 19	AMC367945	ACTIVE
AMC367964	TCE 20	AMC367945	ACTIVE
AMC367965	TCE 21	AMC367945	ACTIVE
AMC367966	TCE 22	AMC367945	ACTIVE
AMC367967	TCE 23	AMC367945	ACTIVE
AMC367968	TCE 24	AMC367945	ACTIVE
AMC367969	TCE 25	AMC367945	ACTIVE
AMC367970	TCE 26	AMC367945	ACTIVE
AMC367971	TCE 27	AMC367945	ACTIVE
AMC367972	TCE 28	AMC367945	ACTIVE
AMC367973	TCE 29	AMC367945	ACTIVE
AMC367974	TCE 30	AMC367945	ACTIVE
AMC367975	TCE 31	AMC367945	ACTIVE
AMC367976	TCE 32	AMC367945	ACTIVE
AMC367980	TCE 36	AMC367945	ACTIVE
AMC367981	TCE 37	AMC367945	ACTIVE
AMC397311	TCE-38	AMC397311	ACTIVE
AMC397312	TCE-39	AMC397311	ACTIVE
AMC397313	TCE-40	AMC397311	ACTIVE
AMC397314	TCE-41	AMC397311	ACTIVE
AMC397315	TCE-42	AMC397311	ACTIVE
AMC397316	TCE-43	AMC397311	ACTIVE
AMC397317	TCE-44	AMC397311	ACTIVE
AMC397318	TCE-45	AMC397311	ACTIVE
AMC397319	TCE-46	AMC397311	ACTIVE

RECEIVED
 DIVISION OF MINING
 APR 11 2011 11:32 AM

NO WARRANTY IS MADE BY BLM
FOR USE OF THE DATA FOR
PURPOSES NOT INTENDED BY BLM

**DEPARTMENT OF THE INTERIOR
BUREAU OF LAND MANAGEMENT
MINING CLAIMS**

Customer Information - WITH Serial No. and Claim Name

ACTIVE CLAIMS

Run Date: 04/11/2011 11:11 AM

<u>Serial No.</u>	<u>Claim Name/Number</u>	<u>Lead Serial No.</u>	<u>Disposition</u>
AMC397320	TCE-47	AMC397311	ACTIVE
AMC397321	TCE-48	AMC397311	ACTIVE
AMC397322	TCE-49	AMC397311	ACTIVE
AMC397323	TCE-50	AMC397311	ACTIVE
AMC397324	TCE-51	AMC397311	ACTIVE
AMC397325	TCE-52	AMC397311	ACTIVE
AMC397326	TCE-53	AMC397311	ACTIVE
AMC397327	TCE-54	AMC397311	ACTIVE
AMC397328	TCE-55	AMC397311	ACTIVE
AMC397329	TCE-56	AMC397311	ACTIVE
AMC397330	TCE-57	AMC397311	ACTIVE
AMC397331	TCE-58	AMC397311	ACTIVE
AMC397332	TCE-59	AMC397311	ACTIVE
AMC397333	TCE-60	AMC397311	ACTIVE
AMC397334	TCE-61	AMC397311	ACTIVE
AMC397335	TCE-62	AMC397311	ACTIVE
AMC397336	TCE-63	AMC397311	ACTIVE
AMC397337	TCE-64	AMC397311	ACTIVE
AMC397338	TCE-65	AMC397311	ACTIVE
AMC397339	TCE-66	AMC397311	ACTIVE
AMC397340	TCE-67	AMC397311	ACTIVE
AMC397341	TCE-68	AMC397311	ACTIVE
AMC397342	TCE-69	AMC397311	ACTIVE
AMC397343	TCE-70	AMC397311	ACTIVE
AMC397344	TCE-71	AMC397311	ACTIVE
AMC397345	TCE-72	AMC397311	ACTIVE
AMC397346	TCE-73	AMC397311	ACTIVE
AMC397347	TCE-74	AMC397311	ACTIVE
AMC397348	TCE-75	AMC397311	ACTIVE
AMC397349	TCE-76	AMC397311	ACTIVE
AMC397350	TCE-77	AMC397311	ACTIVE
AMC397351	TCE-78	AMC397311	ACTIVE
AMC397352	TCE-79	AMC397311	ACTIVE
AMC397353	TCE-80	AMC397311	ACTIVE
AMC397354	TCE-81	AMC397311	ACTIVE
AMC397355	TCE-82	AMC397311	ACTIVE
AMC397356	TCE-83	AMC397311	ACTIVE
AMC405823	FM-1	AMC405823	ACTIVE
AMC405824	FM-2	AMC405823	ACTIVE
AMC405825	FM-3	AMC405823	ACTIVE
AMC405826	FM-4	AMC405823	ACTIVE

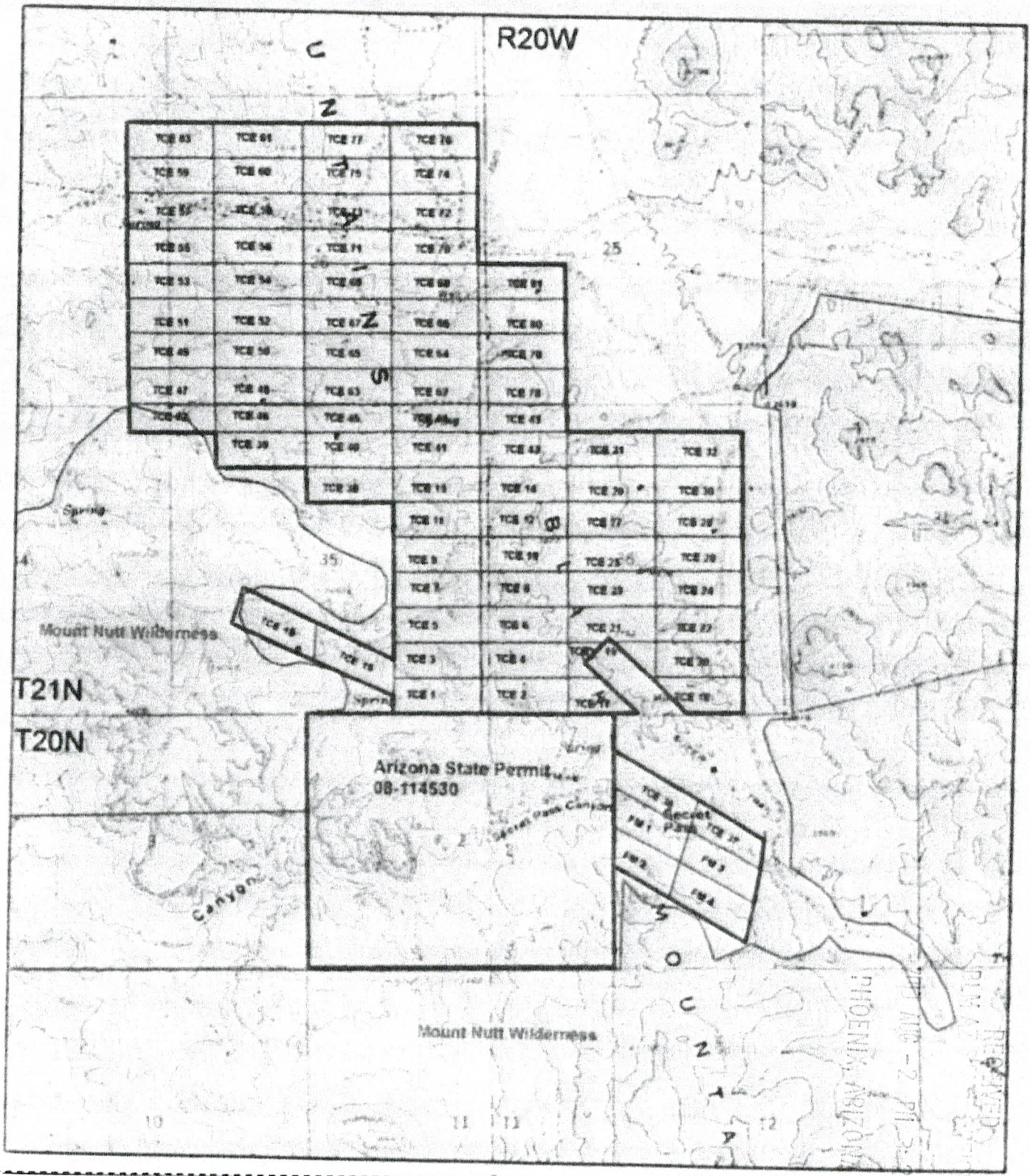
Number of ACTIVE cases: 84

PROSPECTING, ARIZONA

2011 APR -2 PM 3:24

RECEIVED
BLM PROPERTY SERVICE

**NO WARRANTY IS MADE BY BLM
FOR USE OF THE DATA FOR
PURPOSES NOT INTENDED BY BLM**



TCE 63	TCE 64	TCE 77	TCE 76
TCE 59	TCE 60	TCE 75	TCE 74
TCE 55	TCE 56	TCE 71	TCE 72
TCE 53	TCE 54	TCE 69	TCE 70
TCE 51	TCE 52	TCE 67	TCE 68
TCE 49	TCE 50	TCE 65	TCE 66
TCE 47	TCE 48	TCE 63	TCE 64
TCE 45	TCE 46	TCE 61	TCE 62
TCE 39	TCE 40	TCE 41	TCE 42
TCE 38	TCE 39	TCE 40	TCE 41
TCE 37	TCE 38	TCE 39	TCE 40
TCE 36	TCE 37	TCE 38	TCE 39
TCE 35	TCE 36	TCE 37	TCE 38
TCE 34	TCE 35	TCE 36	TCE 37
TCE 33	TCE 34	TCE 35	TCE 36
TCE 32	TCE 33	TCE 34	TCE 35
TCE 31	TCE 32	TCE 33	TCE 34
TCE 30	TCE 31	TCE 32	TCE 33
TCE 29	TCE 30	TCE 31	TCE 32
TCE 28	TCE 29	TCE 30	TCE 31
TCE 27	TCE 28	TCE 29	TCE 30
TCE 26	TCE 27	TCE 28	TCE 29
TCE 25	TCE 26	TCE 27	TCE 28
TCE 24	TCE 25	TCE 26	TCE 27
TCE 23	TCE 24	TCE 25	TCE 26
TCE 22	TCE 23	TCE 24	TCE 25
TCE 21	TCE 22	TCE 23	TCE 24
TCE 20	TCE 21	TCE 22	TCE 23
TCE 19	TCE 20	TCE 21	TCE 22
TCE 18	TCE 19	TCE 20	TCE 21
TCE 17	TCE 18	TCE 19	TCE 20
TCE 16	TCE 17	TCE 18	TCE 19
TCE 15	TCE 16	TCE 17	TCE 18
TCE 14	TCE 15	TCE 16	TCE 17
TCE 13	TCE 14	TCE 15	TCE 16
TCE 12	TCE 13	TCE 14	TCE 15
TCE 11	TCE 12	TCE 13	TCE 14
TCE 10	TCE 11	TCE 12	TCE 13
TCE 9	TCE 10	TCE 11	TCE 12
TCE 8	TCE 9	TCE 10	TCE 11
TCE 7	TCE 8	TCE 9	TCE 10
TCE 6	TCE 7	TCE 8	TCE 9
TCE 5	TCE 6	TCE 7	TCE 8
TCE 4	TCE 5	TCE 6	TCE 7
TCE 3	TCE 4	TCE 5	TCE 6
TCE 2	TCE 3	TCE 4	TCE 5
TCE 1	TCE 2	TCE 3	TCE 4

NJB Mining, Inc.

10751 N. Frank Lloyd Wright Blvd.
Suite 101
Scottsdale, AZ 85259

RECEIVED
BLM AZ STATE OFFICE
700 E. McDowell Rd.
PHOENIX, ARIZONA



United States Department of the Interior
Bureau of Land Management
One North Central Avenue
Phoenix, Arizona 85004-2203

8500484414 0041



United States Department of the Interior
Bureau of Land Management
 LANDS/RECREATION & PLANNING
 ONE N CENTRAL AVE
 PHOENIX, AZ 85004 -2203
 Phone: 602-417-9200

Receipt

No: 2846703

Transaction #: 2932364	
Date of Transaction: 08/05/2013	
CUSTOMER:	
NJB MINING INC 10751 N FRANK LLOYD WRIGHT BLV SCOTTSDALE, AZ 85259-2671 US	

LINE #	QTY	DESCRIPTION	REMARKS	UNIT PRICE	TOTAL
1	1.00	LOCATABLE MINERALS / MINING CLAIMS-NOT NEW-UNADJUD, ONE AUTH NO. ONLY / MINING CLAIM MONEY RECEIVED CASES: AMC367945/\$11760.00	MAINT FEE PYMNT (84) 2014	- n/a -	11760.00
TOTAL:					\$11,760.00

PAYMENT INFORMATION					
1	AMOUNT:	11760.00	POSTMARKED:	08/01/2013	
	TYPE:	CHECK	RECEIVED:	08/02/2013	
	CHECK NO:	11290			
	NAME:	NJB MINING INC 10751 N FRANK LLOYD WRIGHT BLV SCOTTSDALE AZ 85259-2671 US			

REMARKS

This receipt was generated by the automated BLM Collections and Billing System and is a paper representation of a portion of the official electronic record contained therein.

AMC 367945

AMC 397311

AMC 405823

MAINTENANCE FEE PAYMENT

Claimant Name: NIB MINING, INC
 Address: 10751 N. Frank Lloyd Wright Blvd #101
 City: Scottsdale State: AZ Zip: 85259
 Telephone: (480) 368-0408
 E-mail address: norm@nibmining.com
 Signature: Norm Billman

RECEIVED
 BLM AZ STATE OFFICE
 2012 AUG - 3 P 1:43
 PHOENIX, ARIZONA
 BLM
 Date
 Stamp

Check here if this is a change of address.

LINE NO.	AMC NUMBER	CLAIM/SITE NAME	COUNTY RECORDER DATA (If available)	TWP	RNG	SEC
1	367945	TCE - 1				
2	↓	↓				
3	367976	TCE - 32				
4		TCE 33, 34, 35 - Invalid				
5	367980	TCE - 36				
6	367981	TCE - 37				
7	397311	TCE - 38				
8	↓	↓				
9	397356	TCE - 83				
10						

List additional claims on Form MCF114.

Bureau of Land Management
 Arizona State Office
www.blm.gov/az/

No. of Claims: 84 x \$140 = 11,760
 Check No: 11189 Init. AMC
 Receipt No.: 2622249
 For BLM Use Only

Form: MCF112
 Revised July 2009

This form is available from the Arizona Department of Mines and Mineral Resources and may be reproduced.

ENTERED IN COMPUTER
 RE 815-12

SUPPLEMENTAL ATTACHMENT

May be used with the following forms for listing additional mining claims:

Check One.

- Affidavit of Performance of Annual Work
- Maintenance Fee Payment
- Notice of Intent to Hold Mining Claims
- Notice of Non-Liability for Labor and Materials Furnished

RECEIVED
 BLM AZ STATE OFFICE
 PHOENIX, ARIZONA
 2012 AUG - 3 P 1:13
 BLM
 Date
 Stamp

LINE NO.	AMC NUMBER	CLAIM/SITE NAME	COUNTY RECORDER DATA (If available)	TWP	RNG	SEC
11	405823	FM-1				
12	↓	↓				
13	405826	FM-4				
<p><i>There are 84 active claims in this claim block (TCE 1-83) minus the three invalid claims (TCE 33; 34, 35) and the four (4) FM claims</i></p>						
<p><i>Please use the attached print out from LR-2000, it should have all the info you need.</i></p>						
<p><i>Thank You</i></p>						
<p><i>HJB Mining Inc.</i></p>						

Form MCF114
Revised June 2005

This form is available from the Arizona Department of Mines & Mineral Resources and may be reproduced.

DEPARTMENT OF THE INTERIOR
BUREAU OF LAND MANAGEMENT
MINING CLAIMS
Customer Information - WITH Serial No. and Claim Name

ACTIVE CLAIMS

Run Date: 04/11/2011 11:11 AM

Page 1 of 2

Admin State: AZ
Geo State: AZ

NJB MINING INC
10751 N FRANK LLOYD WRIGHT, BLVD STE 101
SCOTTSDALE, AZ 85259-2663

CUSTOMER ID: 2311502

<u>Serial No.</u>	<u>Claim Name/Number</u>	<u>Lead Serial No.</u>	<u>Disposition</u>
AMC367945	TCE 1	AMC367945	ACTIVE
AMC367946	TCE 2	AMC367945	ACTIVE
AMC367947	TCE 3	AMC367945	ACTIVE
AMC367948	TCE 4	AMC367945	ACTIVE
AMC367949	TCE 5	AMC367945	ACTIVE
AMC367950	TCE 6	AMC367945	ACTIVE
AMC367951	TCE 7	AMC367945	ACTIVE
AMC367952	TCE 8	AMC367945	ACTIVE
AMC367953	TCE 9	AMC367945	ACTIVE
AMC367954	TCE 10	AMC367945	ACTIVE
AMC367955	TCE 11	AMC367945	ACTIVE
AMC367956	TCE 12	AMC367945	ACTIVE
AMC367957	TCE 13	AMC367945	ACTIVE
AMC367958	TCE 14	AMC367945	ACTIVE
AMC367959	TCE 15	AMC367945	ACTIVE
AMC367960	TCE 16	AMC367945	ACTIVE
AMC367961	TCE 17	AMC367945	ACTIVE
AMC367962	TCE 18	AMC367945	ACTIVE
AMC367963	TCE 19	AMC367945	ACTIVE
AMC367964	TCE 20	AMC367945	ACTIVE
AMC367965	TCE 21	AMC367945	ACTIVE
AMC367966	TCE 22	AMC367945	ACTIVE
AMC367967	TCE 23	AMC367945	ACTIVE
AMC367968	TCE 24	AMC367945	ACTIVE
AMC367969	TCE 25	AMC367945	ACTIVE
AMC367970	TCE 26	AMC367945	ACTIVE
AMC367971	TCE 27	AMC367945	ACTIVE
AMC367972	TCE 28	AMC367945	ACTIVE
AMC367973	TCE 29	AMC367945	ACTIVE
AMC367974	TCE 30	AMC367945	ACTIVE
AMC367975	TCE 31	AMC367945	ACTIVE
AMC367976	TCE 32	AMC367945	ACTIVE
AMC367980	TCE 36	AMC367945	ACTIVE
AMC367981	TCE 37	AMC367945	ACTIVE
AMC397311	TCE-38	AMC367945	ACTIVE
AMC397312	TCE-39	AMC397311	ACTIVE
AMC397313	TCE-40	AMC397311	ACTIVE
AMC397314	TCE-41	AMC397311	ACTIVE
AMC397315	TCE-42	AMC397311	ACTIVE
AMC397316	TCE-43	AMC397311	ACTIVE
AMC397317	TCE-44	AMC397311	ACTIVE
AMC397318	TCE-45	AMC397311	ACTIVE
AMC397319	TCE-46	AMC397311	ACTIVE

RECEIVED
 BLM AZ STATE OFFICE
 2012 AUG -3 P 1:44

NO WARRANTY IS MADE BY BLM
FOR USE OF THE DATA FOR
PURPOSES NOT INTENDED BY BLM

DEPARTMENT OF THE INTERIOR
BUREAU OF LAND MANAGEMENT
MINING CLAIMS
Customer Information - WITH Serial No. and Claim Name

Run Date: 04/11/2011 11:11 AM

ACTIVE CLAIMS

Page 2 of 2

<u>Serial No.</u>	<u>Claim Name/Number</u>	<u>Lead Serial No.</u>	<u>Disposition</u>
AMC397320	TCE-47	AMC397311	ACTIVE
AMC397321	TCE-48	AMC397311	ACTIVE
AMC397322	TCE-49	AMC397311	ACTIVE
AMC397323	TCE-50	AMC397311	ACTIVE
AMC397324	TCE-51	AMC397311	ACTIVE
AMC397325	TCE-52	AMC397311	ACTIVE
AMC397326	TCE-53	AMC397311	ACTIVE
AMC397327	TCE-54	AMC397311	ACTIVE
AMC397328	TCE-55	AMC397311	ACTIVE
AMC397329	TCE-56	AMC397311	ACTIVE
AMC397330	TCE-57	AMC397311	ACTIVE
AMC397331	TCE-58	AMC397311	ACTIVE
AMC397332	TCE-59	AMC397311	ACTIVE
AMC397333	TCE-60	AMC397311	ACTIVE
AMC397334	TCE-61	AMC397311	ACTIVE
AMC397335	TCE-62	AMC397311	ACTIVE
AMC397336	TCE-63	AMC397311	ACTIVE
AMC397337	TCE-64	AMC397311	ACTIVE
AMC397338	TCE-65	AMC397311	ACTIVE
AMC397339	TCE-66	AMC397311	ACTIVE
AMC397340	TCE-67	AMC397311	ACTIVE
AMC397341	TCE-68	AMC397311	ACTIVE
AMC397342	TCE-69	AMC397311	ACTIVE
AMC397343	TCE-70	AMC397311	ACTIVE
AMC397344	TCE-71	AMC397311	ACTIVE
AMC397345	TCE-72	AMC397311	ACTIVE
AMC397346	TCE-73	AMC397311	ACTIVE
AMC397347	TCE-74	AMC397311	ACTIVE
AMC397348	TCE-75	AMC397311	ACTIVE
AMC397349	TCE-76	AMC397311	ACTIVE
AMC397350	TCE-77	AMC397311	ACTIVE
AMC397351	TCE-78	AMC397311	ACTIVE
AMC397352	TCE-79	AMC397311	ACTIVE
AMC397353	TCE-80	AMC397311	ACTIVE
AMC397354	TCE-81	AMC397311	ACTIVE
AMC397355	TCE-82	AMC397311	ACTIVE
AMC397356	TCE-83	AMC397311	ACTIVE
AMC405823	FM-1	AMC405823	ACTIVE
AMC405824	FM-2	AMC405823	ACTIVE
AMC405825	FM-3	AMC405823	ACTIVE
AMC405826	FM-4	AMC405823	ACTIVE

Number of ACTIVE cases: 84

RECEIVED
 BLM AZ STATE OFFICE
 2012 AUG - 3 P 1:44
 PHOENIX, ARIZONA

NO WARRANTY IS MADE BY BLM
FOR USE OF THE DATA FOR
PURPOSES NOT INTENDED BY BLM

R20W

C

Z

TCE 63	TCE 61	TCE 77	TCE 76	
TCE 59	TCE 60	TCE 75	TCE 74	
TCE 57	TCE 58	TCE 73	TCE 72	
TCE 55	TCE 56	TCE 71	TCE 70	
TCE 53	TCE 54	TCE 69	TCE 68	TCE 67
TCE 51	TCE 52	TCE 67	TCE 66	TCE 65
TCE 49	TCE 50	TCE 65	TCE 64	TCE 63
TCE 47	TCE 48	TCE 63	TCE 62	TCE 61
TCE 45	TCE 46	TCE 61	TCE 60	TCE 59
TCE 43	TCE 44	TCE 59	TCE 58	TCE 57
TCE 41	TCE 42	TCE 57	TCE 56	TCE 55
TCE 39	TCE 40	TCE 55	TCE 54	TCE 53
TCE 37	TCE 38	TCE 53	TCE 52	TCE 51
TCE 35	TCE 36	TCE 51	TCE 50	TCE 49
TCE 33	TCE 34	TCE 49	TCE 48	TCE 47
TCE 31	TCE 32	TCE 47	TCE 46	TCE 45
TCE 29	TCE 30	TCE 45	TCE 44	TCE 43
TCE 27	TCE 28	TCE 43	TCE 42	TCE 41
TCE 25	TCE 26	TCE 41	TCE 40	TCE 39
TCE 23	TCE 24	TCE 39	TCE 38	TCE 37
TCE 21	TCE 22	TCE 37	TCE 36	TCE 35
TCE 19	TCE 20	TCE 35	TCE 34	TCE 33
TCE 17	TCE 18	TCE 33	TCE 32	TCE 31
TCE 15	TCE 16	TCE 31	TCE 30	TCE 29
TCE 13	TCE 14	TCE 29	TCE 28	TCE 27
TCE 11	TCE 12	TCE 27	TCE 26	TCE 25
TCE 9	TCE 10	TCE 25	TCE 24	TCE 23
TCE 7	TCE 8	TCE 23	TCE 22	TCE 21
TCE 5	TCE 6	TCE 21	TCE 20	TCE 19
TCE 3	TCE 4	TCE 19	TCE 18	TCE 17
TCE 1	TCE 2	TCE 17	TCE 16	TCE 15

PHOENIX, ARIZONA

2012 AUG - 3 P 1:44

RECEIVED
BLM AZ STATE OFFICE

Mount Nutt Wilderness

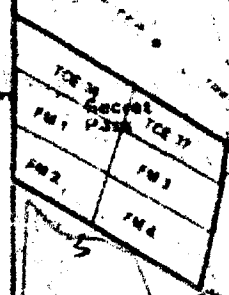
T21N

T20N

Arizona State Permit
08-114530

Canyon

Mount Nutt Wilderness



Document View

Notice Of Mining Claim Location - 2011009640

Book Page

*Recorder's
Book + Page
entered + of record
for Files
into NTB
Feb 2011*

Fee Number 2011009640 Number of Pages 2 Recording Date 02/22/2011 08:32:58 AM
Recording Fee \$14.00 Document Date 02/21/2011

Related Number

9766848

Book

3003

Page

491

Locator Lode
NJB MINING INC FM-1

Parcel Subcode Lot Block Tract Unit Section Township Range Subdivision/Legal Remarks

Notes

REFER TO DOC FOR AMC # B LEGAL

Return Address

NJB MINING INC
10751 N FRANK LLOYD WRIGHT BLVD STE 101
Scottsdale AZ 85259

Mailback Date
02/28/2011 08:09:31 AM

RECEIVED
BLM AZ STATE OFFICE
2012 AUG - 3 P 1:44
PHOENIX, ARIZONA

Document View

Notice Of Mining Claim Location - 2011009641

Book Page

Fee Number 2011009641
Number of Pages 2
Recording Date 02/22/2011 08:32:58 AM

Recording Fee \$14.00
Document Date 02/21/2011

Related Number

9766849

Book

3003

Page

493

Locator Code

NJB MINING INC FM-2

Parcel Subcode Lot Block Tract Unit Section Township Range Subdivision/Legal Remarks

Notes

RELOCATION
REFER TO DOC FOR AMC # & LEGAL

Return Address

NJB MINING INC
10751 N FRANK LLOYD WRIGHT BLVD STE 101
Scottsdale AZ 85259

Mailback Date

02/28/2011 08:09:31 AM

RECEIVED
BLM AZ STATE OFFICE
2012 AUG - 3 P 1:44
PHOENIX, ARIZONA

Document View

Notice Of Mining Claim Location - 2011009642

Book Page

Fee Number 2011009642 Number of Pages 2 Recording Date 02/22/2011 08:32:58 AM

Recording Fee \$14.00 Document Date 02/21/2011

Related Number

9766850

Book
3003

Page
495

Locator Lode
NJB MINING INC FM-3

Parcel Subcode Lot Block Tract Unit Section Township Range Subdivision/Legal Remarks

Notes

RELOCATION

REFER TO DOC FOR AMC # & LEGAL

Return Address

NJB MINING INC
10751 N FRANK LLOYD WRIGHT BLVD STE 101
Scottsdale Az 85259

Mailback Date
02/28/2011 08:09:31 AM

PHOENIX, ARIZONA

2012 AUG - 3 P 1:44

RECEIVED
BLM AZ STATE OFFICE

Document View

Notice Of Mining Claim Location - 2011009643
Book Page

Fee Number Number of Pages Recording Date
2011009643 2 02/21/2011 08:32:58 AM
Recording Fee Document Date
\$14.00 02/21/2011

Related Number	Book	Page
9766851	3003	497

Locator Lode
NJB MINING INC FM-4

Parcel Subcode Lot Block Tract Unit Section Township Range Subdivision/Legal Remarks

Notes

RELOCATION
REFER TO DOC FOR AMC # & LEGAL

Return Address

NJB MINING INC
10751 N FRANK LLOYD WRIGHT BLVD STE 101
Scottsdale Az 85259

Mailback Date
02/28/2011 08:09:31 AM

RECEIVED
PLM AZ STATE OFFICE
2012 AUG - 3 P 1:44
PHOENIX, ARIZONA

From: sseney@blm.gov
Subject: LR2000 report
Date: April 11, 2011 10:13:58 AM MST
To: john@bazzill.com

Hi, John!

Here's the report on the NJB mining claims.

(See attached file: Report10[1].pdf)

Enjoy your day!

Ann Seney
Public Contact Rep
Kingman Field Office – BLM
(928) 718-3700
(928) 718-3761 (fax)

RECEIVED
BLM AZ STATE OFFICE
2012 AUG -3 P 1:44
PHOENIX, ARIZONA

United States Department of the Interior
 Bureau of Land Management
 LANDS/RECREATION & PLANNING
 ONE N CENTRAL AVE
 PHOENIX, AZ 85004 -2203
 Phone: 602-417-9200

Receipt

No: 2622249

Transaction #: 2702626	
Date of Transaction: 08/03/2012	
CUSTOMER:	
NJB MINING INC 10751 N FRANK LLOYD WRIGHT BLV SCOTTSDALE, AZ 85259-2671 US	

LINE #	QTY	DESCRIPTION	REMARKS	UNIT PRICE	TOTAL
1	1.00	LOCATABLE MINERALS / MINING CLAIMS-NOT NEW-UNADJUD, ONE AUTH NO. ONLY / MINING CLAIM MONEY RECEIVED CASES: AMC367945/\$11760.00	MAINT 2013/84	- n/a -	11760.00
TOTAL:					\$11,760.00

PAYMENT INFORMATION					
1	AMOUNT:	11760.00	POSTMARKED:	08/01/2012	
	TYPE:	CHECK	RECEIVED:	08/03/2012	
	CHECK NO:	11189			
	NAME:	NJB MINING INC 10751 N FRANK LLOYD WRIGHT BLV SCOTTSDALE AZ 85259-2671 US			

REMARKS

This receipt was generated by the automated BLM Collections and Billing System and is a paper representation of a portion of the official electronic record contained therein.

AMC 361445

AMC 397311

AMC 405823

MAINTENANCE FEE PAYMENT

Claimant Name: NJB MINING INC
Address: 10751 N. Frank Lloyd Wright BLVD 101
City: Scottsdale State: AZ Zip: 85259
Telephone: (480) 368-0408
E-mail address: norm@njbmining.com
Signature: _____

RECEIVED
BLM AZ STATE OFFICE
PHOENIX, ARIZONA
2011 MAY 13 A 9:50
BLM
Date
Stamp

Check here if this is a change of address.

LINE NO.	AMC NUMBER	CLAIM/SITE NAME	COUNTY RECORDER DATA (If available)	TWP	RNG	SEC
1	367945	TCE - 1				
2	↓	↓				
3	367976	TCE - 32				
4		TCE 33, 34, 35 - INVALID				
5	367980	TCE - 36				
6	367981	TCE - 37				
7	397311	TCE - 38				
8	↓	↓				
9	397356	TCE - 83				
10						

List additional claims on Form MCF114.

No. of Claims: 84 x \$140 = 11,760.00
Check No: 11051 Init. JMC
Receipt No.: 2343716
For BLM Use Only

Bureau of Land Management
Arizona State Office
www.blm.gov/az/

Form: MCF112
Revised July 2009

This form is available from the **Arizona Department of Mines and Mineral Resources** and may be reproduced.


SUPPLEMENTAL ATTACHMENT

May be used with the following forms for listing additional mining claims:

Check One.

- Affidavit of Performance of Annual Work
- Maintenance Fee Payment
- Notice of Intent to Hold Mining Claims
- Notice of Non-Liability for Labor and Materials Furnished

BLM
Date
Stamp



LINE NO.	AMC NUMBER	CLAIM/SITE NAME	COUNTY RECORDER DATA (If available)	TWP	RNG	SEC
11	405823	FM-1	2011 009640			
12		↓	↓			
13	405826	FM-4	2011 009643			
<p>There are 84 active claims in this claim block (TCE 1-83) minus the three (3) invalid claims (33, 34, 35) and the four (4) FM claims.</p>						
<p>Please use the attached printout from the LR-2000, it should have all the information you need</p>						
<p>Thank You</p>						
<p>NJR Mining Inc.</p>						

Form MCF114
Revised June 2005

DEPARTMENT OF THE INTERIOR
BUREAU OF LAND MANAGEMENT
MINING CLAIMS
Customer Information - WITH Serial No. and Claim Name

ACTIVE CLAIMS

un Date: 04/11/2011 11:11 AM

Admin State: AZ
Geo State: AZ

JB MINING INC

0751 N FRANK LLOYD WRIGHT, BLVD STE 101
COTTSDALE, AZ 85259-2663

CUSTOMER ID: 2311502

<u>Serial No.</u>	<u>Claim Name/Number</u>	<u>Lead Serial No.</u>	<u>Disposition</u>
AMC367945	TCE 1	AMC367945	ACTIVE
AMC367946	TCE 2	AMC367945	ACTIVE
AMC367947	TCE 3	AMC367945	ACTIVE
AMC367948	TCE 4	AMC367945	ACTIVE
AMC367949	TCE 5	AMC367945	ACTIVE
AMC367950	TCE 6	AMC367945	ACTIVE
AMC367951	TCE 7	AMC367945	ACTIVE
AMC367952	TCE 8	AMC367945	ACTIVE
AMC367953	TCE 9	AMC367945	ACTIVE
AMC367954	TCE 10	AMC367945	ACTIVE
AMC367955	TCE 11	AMC367945	ACTIVE
AMC367956	TCE 12	AMC367945	ACTIVE
AMC367957	TCE 13	AMC367945	ACTIVE
AMC367958	TCE 14	AMC367945	ACTIVE
AMC367959	TCE 15	AMC367945	ACTIVE
AMC367960	TCE 16	AMC367945	ACTIVE
AMC367961	TCE 17	AMC367945	ACTIVE
AMC367962	TCE 18	AMC367945	ACTIVE
AMC367963	TCE 19	AMC367945	ACTIVE
AMC367964	TCE 20	AMC367945	ACTIVE
AMC367965	TCE 21	AMC367945	ACTIVE
AMC367966	TCE 22	AMC367945	ACTIVE
AMC367967	TCE 23	AMC367945	ACTIVE
AMC367968	TCE 24	AMC367945	ACTIVE
AMC367969	TCE 25	AMC367945	ACTIVE
AMC367970	TCE 26	AMC367945	ACTIVE
AMC367971	TCE 27	AMC367945	ACTIVE
AMC367972	TCE 28	AMC367945	ACTIVE
AMC367973	TCE 29	AMC367945	ACTIVE
AMC367974	TCE 30	AMC367945	ACTIVE
AMC367975	TCE 31	AMC367945	ACTIVE
AMC367976	TCE 32	AMC367945	ACTIVE
AMC367980	TCE 36	AMC367945	ACTIVE
AMC367981	TCE 37	AMC367945	ACTIVE
AMC397311	TCE-38	AMC397311	ACTIVE
AMC397312	TCE-39	AMC397311	ACTIVE
AMC397313	TCE-40	AMC397311	ACTIVE
AMC397314	TCE-41	AMC397311	ACTIVE
AMC397315	TCE-42	AMC397311	ACTIVE
AMC397316	TCE-43	AMC397311	ACTIVE
AMC397317	TCE-44	AMC397311	ACTIVE
AMC397318	TCE-45	AMC397311	ACTIVE
AMC397319	TCE-46	AMC397311	ACTIVE

2011 MAY 13 A 10:00

RECEIVED
BLM AZ STATE OFFICE

NO WARRANTY IS MADE BY BLM
FOR USE OF THE DATA FOR
PURPOSES NOT INTENDED BY BLM

DEPARTMENT OF THE INTERIOR
BUREAU OF LAND MANAGEMENT
MINING CLAIMS
Customer Information - WITH Serial No. and Claim Name

ACTIVE CLAIMS

Print Date: 04/11/2011 11:11 AM

Page 2 of 2

<u>Serial No.</u>	<u>Claim Name/Number</u>	<u>Lead Serial No.</u>	<u>Disposition</u>
AMC397320	TCE-47	AMC397311	ACTIVE
AMC397321	TCE-48	AMC397311	ACTIVE
AMC397322	TCE-49	AMC397311	ACTIVE
AMC397323	TCE-50	AMC397311	ACTIVE
AMC397324	TCE-51	AMC397311	ACTIVE
AMC397325	TCE-52	AMC397311	ACTIVE
AMC397326	TCE-53	AMC397311	ACTIVE
AMC397327	TCE-54	AMC397311	ACTIVE
AMC397328	TCE-55	AMC397311	ACTIVE
AMC397329	TCE-56	AMC397311	ACTIVE
AMC397330	TCE-57	AMC397311	ACTIVE
AMC397331	TCE-58	AMC397311	ACTIVE
AMC397332	TCE-59	AMC397311	ACTIVE
AMC397333	TCE-60	AMC397311	ACTIVE
AMC397334	TCE-61	AMC397311	ACTIVE
AMC397335	TCE-62	AMC397311	ACTIVE
AMC397336	TCE-63	AMC397311	ACTIVE
AMC397337	TCE-64	AMC397311	ACTIVE
AMC397338	TCE-65	AMC397311	ACTIVE
AMC397339	TCE-66	AMC397311	ACTIVE
AMC397340	TCE-67	AMC397311	ACTIVE
AMC397341	TCE-68	AMC397311	ACTIVE
AMC397342	TCE-69	AMC397311	ACTIVE
AMC397343	TCE-70	AMC397311	ACTIVE
AMC397344	TCE-71	AMC397311	ACTIVE
AMC397345	TCE-72	AMC397311	ACTIVE
AMC397346	TCE-73	AMC397311	ACTIVE
AMC397347	TCE-74	AMC397311	ACTIVE
AMC397348	TCE-75	AMC397311	ACTIVE
AMC397349	TCE-76	AMC397311	ACTIVE
AMC397350	TCE-77	AMC397311	ACTIVE
AMC397351	TCE-78	AMC397311	ACTIVE
AMC397352	TCE-79	AMC397311	ACTIVE
AMC397353	TCE-80	AMC397311	ACTIVE
AMC397354	TCE-81	AMC397311	ACTIVE
AMC397355	TCE-82	AMC397311	ACTIVE
AMC397356	TCE-83	AMC397311	ACTIVE
AMC405823	FM-1	AMC405823	ACTIVE
AMC405824	FM-2	AMC405823	ACTIVE
AMC405825	FM-3	AMC405823	ACTIVE
AMC405826	FM-4	AMC405823	ACTIVE

Number of ACTIVE cases: 84

RECEIVED
BLM AZ STATE OFFICE
2011 MAY 13 A 10:00
TUCSON, ARIZONA

NO WARRANTY IS MADE BY BLM
FOR USE OF THE DATA FOR
PURPOSES NOT INTENDED BY BLM

United States Department of the Interior
 Bureau of Land Management
 LANDS/RECREATION & PLANNING
 ONE N CENTRAL AVE
 PHOENIX, AZ 85004 -2203
 Phone:

Receipt

No:

2343716

Transaction #: 2417912	
Date of Transaction: 05/13/2011	
CUSTOMER:	
NJB MINING INC 10751 N FRANK LLOYD WRIGHT BLV SCOTTSDALE, AZ 85259-2683 US	

LINE #	QTY	DESCRIPTION	REMARKS	UNIT PRICE	TOTAL
1	1.00	LOCATABLE MINERALS / MINING CLAIMS-NOT NEW-UNADJUD, ONE AUTH NO. ONLY / MINING CLAIM MONEY RECEIVED CASES: AMC367945/\$11760.00	MAINT 2011/84	- n/a -	11760.00
TOTAL:					\$11,760.00

PAYMENT INFORMATION			
1	AMOUNT:	11760.00	POSTMARKED: N/A
	TYPE:	CHECK	RECEIVED: 05/13/2011
	CHECK NO:	11051	
	NAME:	NJB MINING INC 10751 N FRANK LLOYD WRIGHT BLV SCOTTSDALE AZ 85259-2683 US	

REMARKS

This receipt was generated by the automated BLM Collections and Billing System and is a paper representation of a portion of the official electronic record contained therein.

10751 N. Frank
Suburbs
Scottsdale, AZ 85259



RECEIVED
AZ STATE OFFICE

MAY 12 P 2:35

PHOENIX, ARIZONA

Bureau of Land Management
One North Central Avenue
Phoenix Az 85004

AMC 367945
 397311

MAINTENANCE FEE PAYMENT

Claimant Name: Bazzill Corp. USA
 Address: PO Box 8
 City: Skull Valley State: AZ Zip: 86338
 Telephone: 623 561-7817
 E-mail address: john@bazzill.com
 Signature: [Signature]

Check here if this is a change of address.

RECEIVED
 BLM AZ STATE OFFICE
 2010 AUG 27 P 12:39
 PHOENIX, ARIZONA
 BLM
 Date
 Stamp

LINE NO.	AMC NUMBER	CLAIM/SITE NAME	COUNTY RECORDER DATA (if available)	TWP	RNG	SEC
1	367945	TCE-1	2005 125626	20N	20W	35
2	↓	↓	↓	20N	20W	36
3	367976	TCE-32	2005 125657			
4		TCE 33, 34, 35 - INVALID.				
5	367980	TCE 36	2005 125661	20N	20W	1
6	367981	TCE 37	2005 125662	20N	20W	1
7	397311	TCE-38	2009 054252	20N	20W	35
8	↓	↓				
9	397356	TCE-83	2009 054296	21N	20W	26
10						

List additional claims on Form MCF114.

Bureau of Land Management
 Arizona State Office
 www.blm.gov/az

No. of Claims: 80 x \$140 = 11,200.
 Check No: 2257 Init. SC
 Receipt No.: 2202671
 For BLM Use Only

Form: MCF112
 Revised July 2009

This form is available from the Arizona Department of Mines and Mineral Resources and may be reproduced.

ENTERED INTO COMPUTER

SEP 16 2010

United States Department of the Interior
Bureau of Land Management
 LANDS/RECREATION & PLANNING
 ONE N CENTRAL AVE
 PHOENIX, AZ 85004 -2203
 Phone:

Receipt

No: 2202671

Transaction #: 2272606		ENTERED INTO COMPUTER
Date of Transaction: 08/27/2010		
CUSTOMER:	BAZZILL CORP. PO BOX 8 SKULL VALLEY, AZ 86338-0008 US	SEP 16 2010

LINE #	QTY	DESCRIPTION	REMARKS	UNIT PRICE	TOTAL
1	1.00	LOCATABLE MINERALS / MINING CLAIMS-NOT NEW-UNADJUD, ONE AUTH NO. ONLY / MINING CLAIM MONEY RECEIVED CASES: AMC367945/\$11200.00	MAINT (80) 2011	- n/a -	11200.00
TOTAL:					\$11,200.00

PAYMENT INFORMATION						
1	AMOUNT:	11200.00	POSTMARKED:	N/A		
	TYPE:	CHECK	RECEIVED:	08/27/2010		
	CHECK NO:	2257				
	NAME:	BAZZILL CORP. PO BOX 8 SKULL VALLEY AZ 86338-0008 US				

REMARKS

This receipt was generated by the automated BLM Collections and Billing System and is a paper representation of a portion of the official electronic record contained therein.

NOTICE!!

These documents have been scanned!

Do not place un-scanned documents beneath this notice!

Do not remove this notice from this file!

GPO Jacket No. 560-102
Print Order 61540
Rise Business Services, LLC
Job=AZ15 5/20/2019



Box Number= AZ15070



Claim Begin-End: AMC397311-AMC397356

5 Miscellaneous



AZ15070-3 AMC397273-AMC397967

Ed Huskinson, Jr
4804 Steinke Drive
Kingman, AZ 86409-1068
928 757-8228 home/office
928 279-0111 cell
huskye@npgcable.com

Bureau of Land Management
Arizona State Office
One North Central Ave., Suite 800
Phoenix, AZ 85004-4427
602 417 - 9200

September 3rd, 2009

Dear BLMers:


Enclosed are conform copies of the 46 TCE claims that we staked here in Mohave County. The claims were staked on Monday afternoon, September 1st, and recorded at the Mohave County Recorder's Office on Tuesday, September 2nd.

At \$189 per claim, the total BLM recordation fee for these claims comes to \$8,694.00, and that amount is covered by my check #10605, also enclosed.

Once the claims have been Time/Date stamped and then recorded, please return the originals to me at the above address.

Thank you for your attention to this matter.

Sincerely,


Ed Huskinson, Jr.

RECEIVED
BLM AZ STATE OFFICE
2009 SEP - 9 A 8: 09
PHOENIX, ARIZONA

AMC 397356

NOTICE!!

These documents have been scanned!

Do not place un-scanned documents beneath this notice!

Do not remove this notice from this file!

GPO Jacket No. 560-102
Print Order 61540
Rise Business Services, LLC
Job=AZ15 5/20/2019



Box Number= AZ15070



Claim Begin-End: AMC397311-AMC397356

6 Location Notices-Amendments and Supporting Documents



AZ15070-3

AMC397273-AMC397967

Mining Claim Status Report

DATA ENTERED _____

MTP Checked by _____

GEO Checked by _____

LEAD SERIAL NUMBER AMC 397311 thru AMC 397356

OF CLAIMS & TYPE

46 LODE
 # _____ PLACER
 # _____ ASSOCIATION PLACER
 # _____ MILL SITE
 # _____ TUNNEL SITE

CHARGES

Location Fee @ \$34 = \$ 1564.00
 Processing Fee @ \$15 = \$ 690.00
 Maintenance Fee @ \$140 = \$ 6440.00
 Overage (+) \$ _____
 Shortage (-) \$ _____
 Other Fees \$ _____
TOTAL \$ 8694.00

ARE THERE ENOUGH LOCATORS?

Yes () No () _____

DOCUMENTS RECEIVED VIA -

Over-the-Counter () Mail ()

TIMELY FILED?

Yes () No ()

LEGAL DESCRIPTION -

T 21N R 20W SEC 26, 25, 35, 36, 27, 34
 T _____ R _____ SEC _____
 T _____ R _____ SEC _____
 T _____ R _____ SEC _____

BLM () FOREST SERVICE () SUBJ TO PL 359: Yes () No ()

WILDERNESS AREA: No () Yes () _____

SPLIT ESTATE - N/A () SX () PX () SRHA () OTHER () _____

Proper Notice Filed if Located on SHRA Lands? N/A () Yes () No ()

RECONVEYED MINERALS ON BLM LANDS REQUIRE OPENING ORDERS FROM 1944 TO 1993 -

Open to Entry on: _____ N/A ()

COMMENTS/STATUS - VOID () PARTIALLY VOID () PVT MINERALS () WITHDRAWN LANDS ()

OTHER () The enclosed map is what I used for the U.D.s.

Claimant acknowledges that portions of the following claims(s) site(s) may be void or voidable.

Printed Name of Claimant _____ Signature of Claimant _____



***** FINAL ADJUDICATION *****

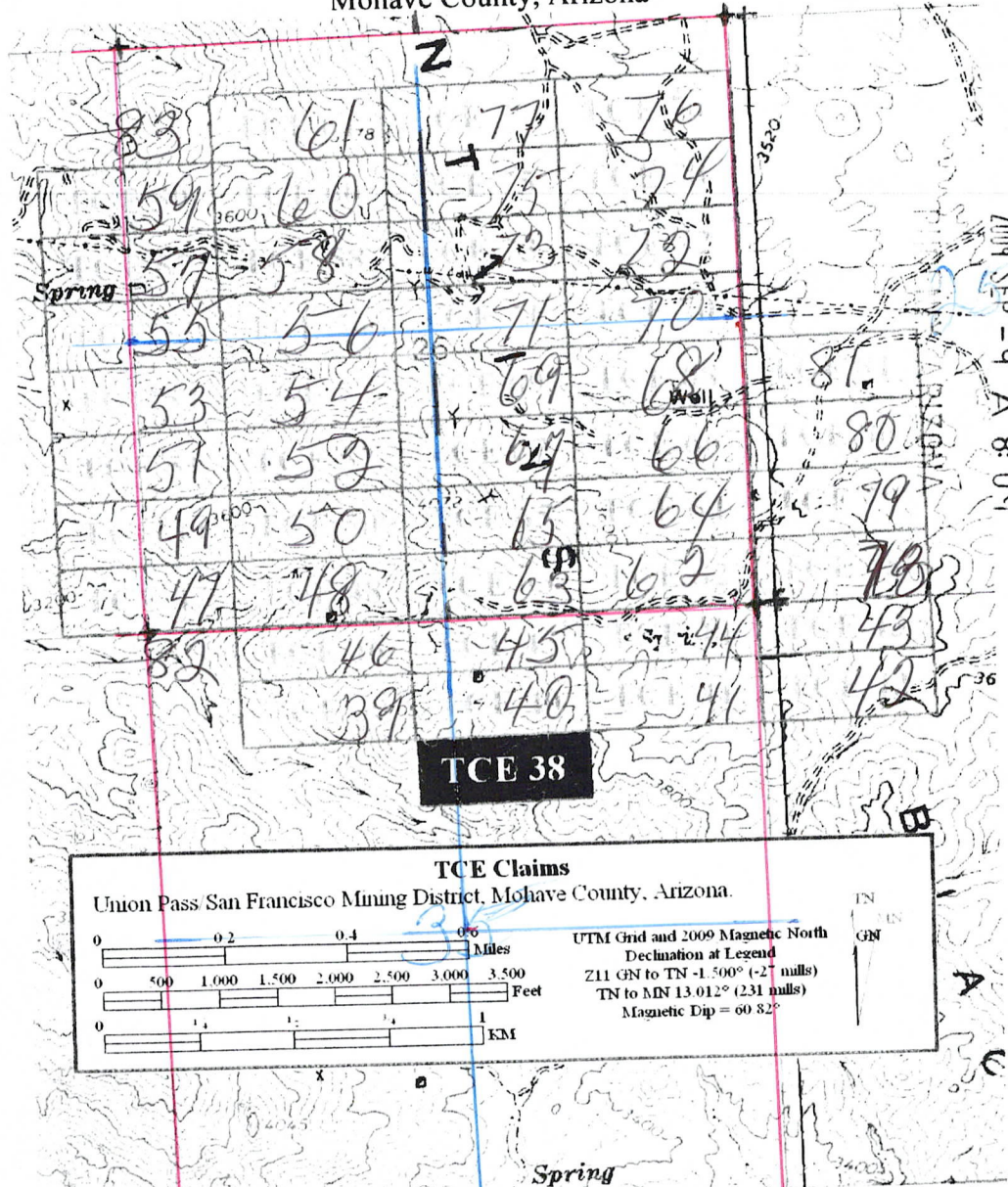
DATE 6/8/2010 INITIALS TJ

AMC 397311

THIS IS WHAT I USED FOR THE UCDs

Map of TSE Claim Block

TCE Claims 38-81
Sections 25, 26, 27, 35, & 36 T21N, R20W
Union Pass / San Francisco Mining District
Mohave County, Arizona



The Claim is delineated thusly: From the NW corner, 1500 feet at approximately 90° to the NE corner, then 600 feet at approximately 180° to the SE Corner, then 1500 feet at approximately 270° to the SW corner, then 600 feet at approximately 0° true North to the point of beginning.

Bazzill Corp.
P.O. Box # 8
Skull Valley, Az. 86338

CONFORMED COPY
FEE # 2009054252
DATE SEP 02 2009
BOOK 7576
PAGES 988

Notice of Lode Mining Claim Re-Location

Locator:

Bazzill Corp.
P.O. Box # 8
Skull Valley, Az. 86338

Claim Name: TCE-38

Date of location: 9-1-2009

The Lode Mining Claim is 1500 feet long and 600 feet wide. The location monument is 10 feet from the East End Center and 1490 from the West End Center.

The claim trends generally from the East to the West.

The Location Monument is in the NE ¼, SW ¼, NW ¼. of Section 35, Township 21N, Range 20W, Gila and Salt River Meridian. The LM is 2033.9 feet @ 227.4° from the southeast corner of Section 26, Township 21N, Range 20W.

<u>Location</u>	<u>Markings</u>	<u>Az. State plane grid (West NAD83)</u>
No.1: NW Corner	Metal tag on post	509801.6 SFT E 1516032.3 SFT N
No.2: NE Corner	Metal tag on post	511301.5 SFT E 1516022.8 SFT N
No.3: SE Corner	Metal tag on post	511297.7 SFT E 1515422.8 Sft N
No.4: SW Corner	Metal tag on post	509797.7 Sft E 1515432.3 Sft N

Location monument is a 2" x 2" x 5 foot wooden post. Corner and end center monuments are the same.

Signature Sam Eakin III
Sam Eakin III, Agent for locator

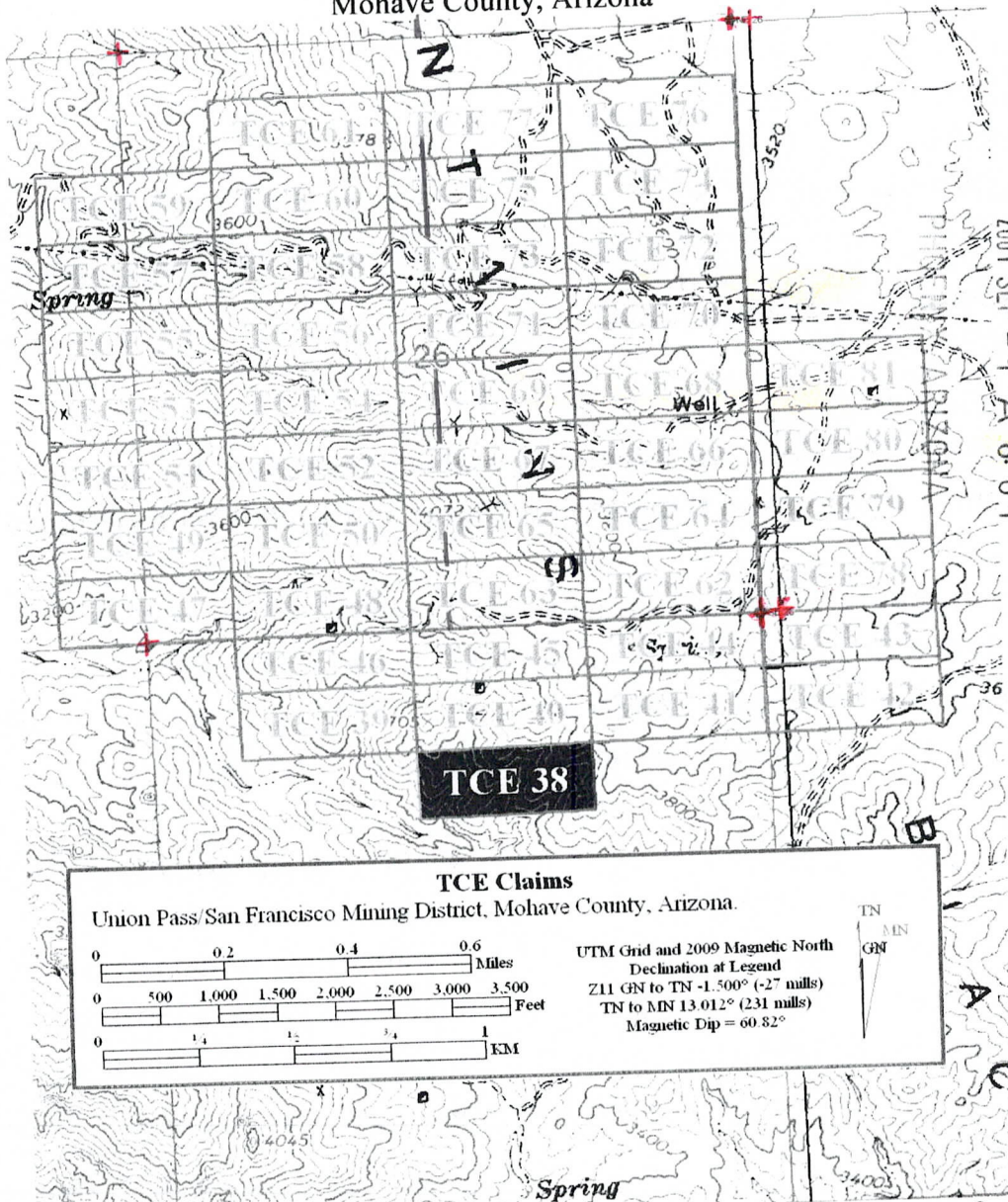
John L Bishop
Witness : John Bishop II

RECEIVED
BLM AZ STATE OFFICE
2009 SEP - 9 A 8: 09
PHOENIX, ARIZONA

ANC 397311

Map of TSE Claim Block

TCE Claims 38-81
 Sections 25, 26, 27, 35, & 36 T21N, R20W
 Union Pass / San Francisco Mining District
 Mohave County, Arizona



RECEIVED
 BLM AZ STATE OFFICE
 2009 SEP - 9 A 8:09

TCE Claims
 Union Pass/San Francisco Mining District, Mohave County, Arizona.

0 0.2 0.4 0.6 Miles
 0 500 1,000 1,500 2,000 2,500 3,000 3,500 Feet
 0 1/4 1/2 3/4 1 KM

UTM Grid and 2009 Magnetic North
 Declination at Legend
 Z11 GN to TN -1.500° (-27 mills)
 TN to MN 13.012° (231 mills)
 Magnetic Dip = 60.82°

TN
 MN
 GN

The Claim is delineated thusly: From the NW corner, 1500 feet at approximately 90° to the NE corner, then 600 feet at approximately 180° to the SE Corner, then 1500 feet at approximately 270° to the SW corner, then 600 feet at approximately 0° true North to the point of beginning.

Bazzill Corp.
P.O. Box # 8
Skull Valley, Az. 86338

CONFORMED COPY _____
FEE # 2009054253
DATE SEP 02 2009
BOOK 7576
PAGES 990

Notice of Lode Mining Claim Re-Location

Locator:

Bazzill Corp.
P.O. Box # 8
Skull Valley, Az. 86338

Claim Name: TCE-39

Date of location: 9-1-2009

The Lode Mining Claim is 1500 feet long and 600 feet wide. The location monument is 10 feet from the West End Center and 1490 from the East End Center.

The claim trends generally from the West to the East.

The Location Monument is in the SE ¼, NW ¼, NW ¼. of Section 35, Township 21N, Range 20W, Gila and Salt River Meridian. The LM is 4535.2feet @ 260.15° from the southeast corner of Section 26, Township 21N, Range 20W.

<u>Location</u>	<u>Markings</u>	<u>Az. State plane grid (West NAD83)</u>
No.1: NW Corner	Metal tag on post	508305.4 SFT E 1516641.9 SFT N
No.2: NE Corner	Metal tag on post	509805.4 SFT E 1516632.3 SFT N
No.3: SE Corner	Metal tag on post	509801.6 SFT E 1516032.3 SFT N
No.4: SW Corner	Metal tag on post	508301.6 SFT E 1516041.9 SFT N

Location monument is a 2" x 2" x 5 foot wooden post. Corner and end center monuments are the same.

Signature Sam Eakin III
Sam Eakin III, Agent for locator

John L Bishop
Witness : John Bishop II

RECEIVED
BLM AZ STATE OFFICE
2009 SEP -9 A 8:09
PHOENIX, ARIZONA

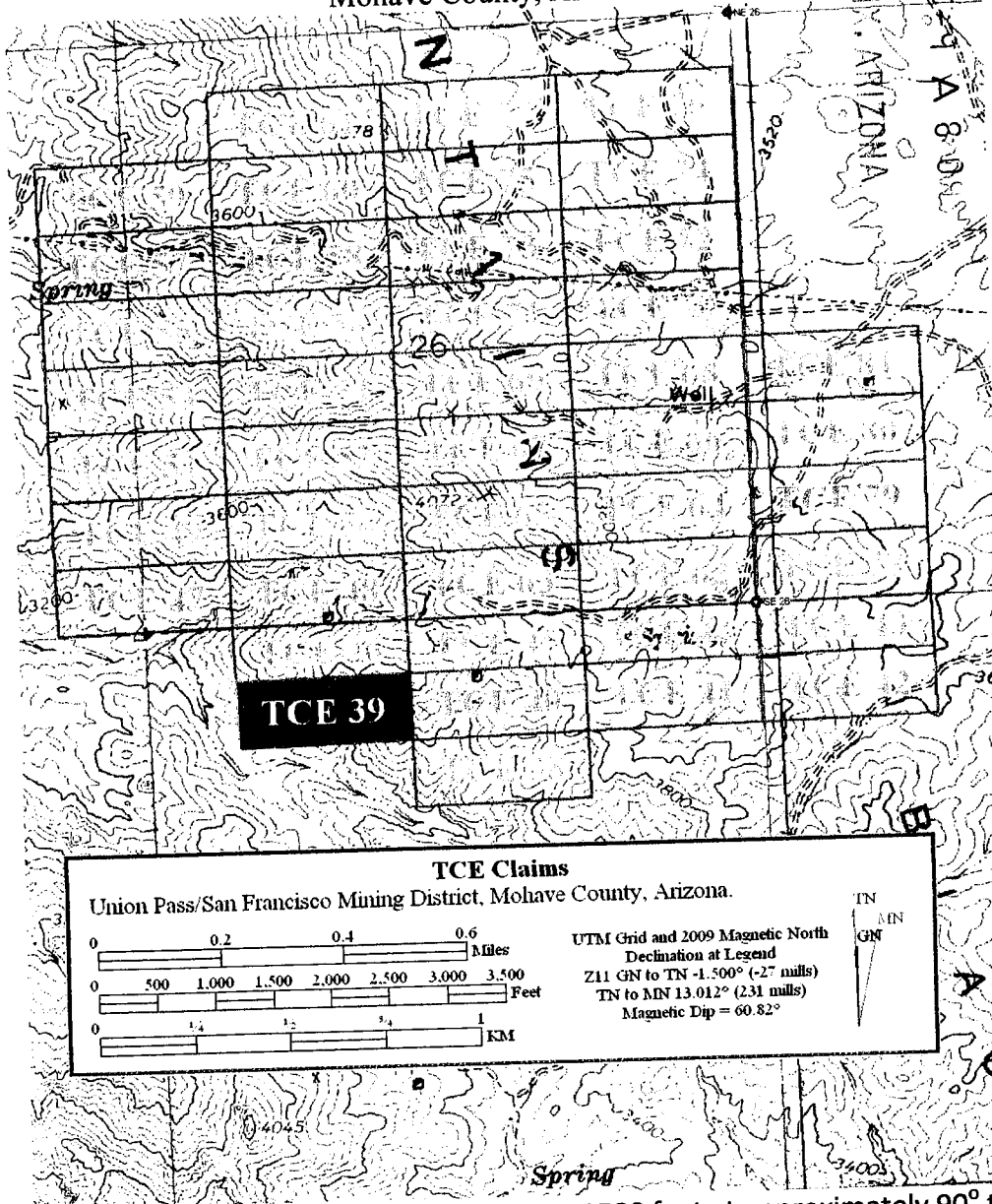
AMC 397312

Map of TSE Claim Block

TCE Claims 38-81
Sections 25, 26, 27, 35, & 36 T21N, R20W
Union Pass / San Francisco Mining District
Mohave County, Arizona

RECEIVED
BLM AZ STATE OFFICE

2009 SEP 29 A 8:04 AM
PHOENIX, ARIZONA



The Claim is delineated thusly: From the NW corner, 1500 feet at approximately 90° to the NE corner, then 600 feet at approximately 180° to the SE Corner, then 1500 feet at approximately 270° to the SW corner, then 600 feet at approximately 0° true North to the point of beginning.

Bazzill Corp.
P.O. Box # 8
Skull Valley, Az. 86338

CONFORMED COPY
FEE # 2009054254
DATE SEP 02 2009
BOOK 7576
PAGES 992

Notice of Lode Mining Claim Re-Location

Locator:
Bazzill Corp.
P.O. Box # 8
Skull Valley, Az. 86338

RECEIVED
BLM AZ STATE OFFICE
2009 SEP -9 A 8:09
PHOENIX, ARIZONA

Claim Name: TCE-40

Date of location: 9-1-2009

The Lode Mining Claim is 1500 feet long and 600 feet wide. The location monument is 10 feet from the East End Center and 1490 from the West End Center.

The claim trends generally from the East to the West.

The Location Monument is in the SE ¼, NW ¼, NE ¼. of Section 35, Township 21N, Range 20W, Gila and Salt River Meridian. The LM is 1686.1 feet @ 242.6° from the southeast corner of Section 26, Township 21N, Range 20W.

<u>Location</u>	<u>Markings</u>	<u>Az. State plane grid (West NAD83)</u>
No.1: NW Corner	Metal tag on post	509805.4 SFT E 1516632.3 SFT N
No.2: NE Corner	Metal tag on post	511305.4 SFT E 1516622.8 SFT N
No.3: SE Corner	Metal tag on post	511301.5 SFT E 1516022.8 SFT N
No.4: SW Corner	Metal tag on post	509801.6 SFT E 1516032.3 SFT N

Location monument is a 2" x 2" x 5 foot wooden post. Corner and end center monuments are the same.

Signature Sam Eakin III

Sam Eakin III, Agent for locator

John L Bishop II
Witness : John Bishop II

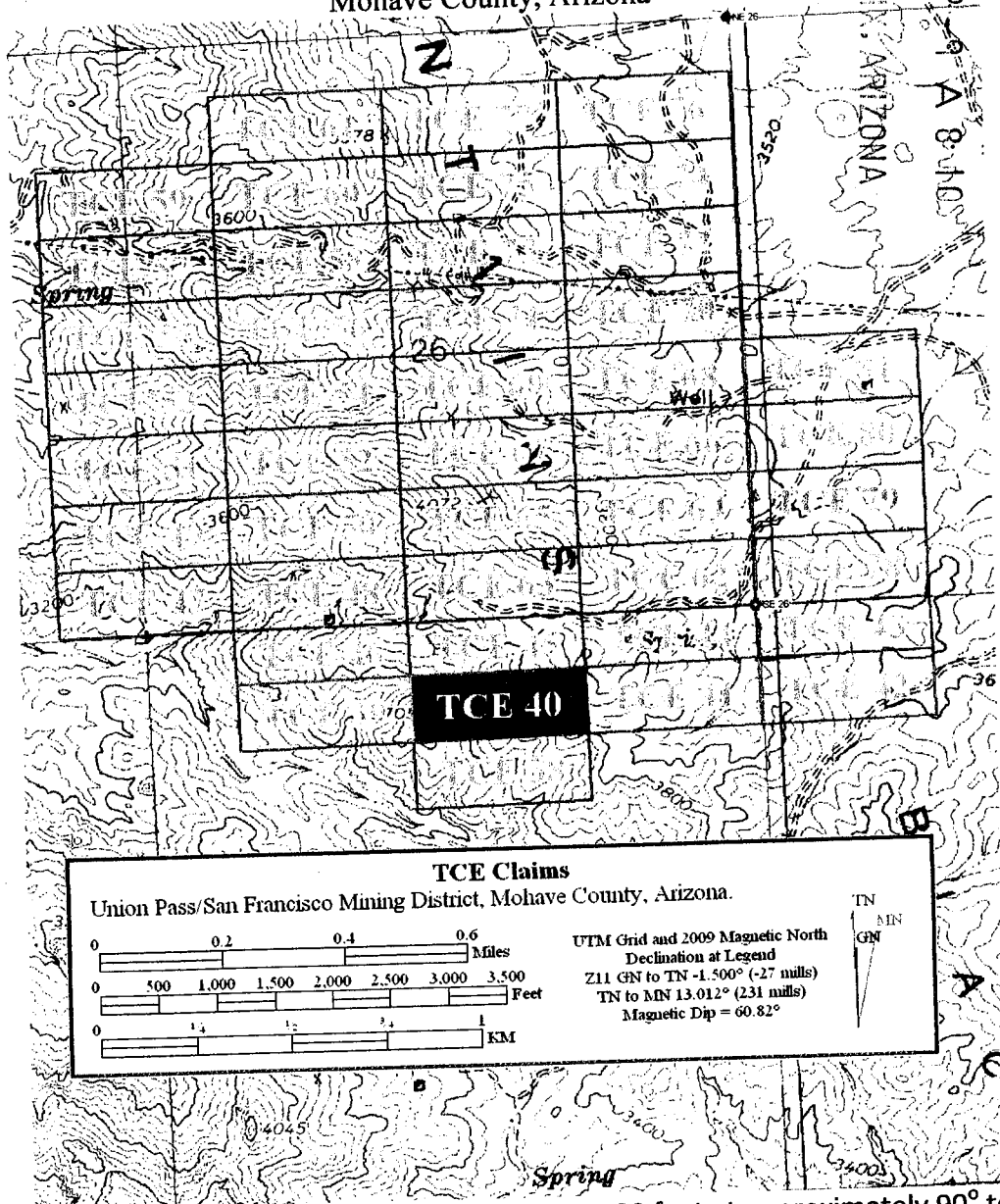
AMC 397313

Map of TSE Claim Block

TCE Claims 38-81
 Sections 25, 26, 27, 35, & 36 T21N, R20W
 Union Pass / San Francisco Mining District
 Mohave County, Arizona

RECEIVED
 BLM AZ STATE OFFICE

2009 SEP 9 A 8:40



TCE Claims
 Union Pass/San Francisco Mining District, Mohave County, Arizona.

<p>0 0.2 0.4 0.6 Miles</p> <p>0 500 1,000 1,500 2,000 2,500 3,000 3,500 Feet</p> <p>0 1/4 1/2 3/4 1 KM</p>	<p>UTM Grid and 2009 Magnetic North Declination at Legend Z11 GN to TN -1.500° (-27 mills) TN to MN 13.012° (231 mills) Magnetic Dip = 60.82°</p>
--	---

The Claim is delineated thusly: From the NW corner, 1500 feet at approximately 90° to the NE corner, then 600 feet at approximately 180° to the SE Corner, then 1500 feet at approximately 270° to the SW corner, then 600 feet at approximately 0° true North to the point of beginning.

Bazzill Corp.
P.O. Box # 8
Skull Valley, Az. 86338

CONFORMED COPY _____
FEE # 2009054255
DATE SEP 02 2009
BOOK 7576
PAGES 994

Notice of Lode Mining Claim Re-Location

Locator:

Bazzill Corp.
P.O. Box # 8
Skull Valley, Az. 86338

Claim Name: TCE-41

Date of location: 9-1-2009

The Lode Mining Claim is 1500 feet long and 600 feet wide. The location monument is 10 feet from the West End Center and 1490 from the East End Center.

The claim trends generally from the West to the East.

The Location Monument is in the SE ¼, NW ¼, NE ¼. of Section 35, Township 21N, Range 20W, Gila and Salt River Meridian. The LM is 1668.5 feet @ 242.28° from the southeast corner of Section 26, Township 21N, Range 20W.

<u>Location</u>	<u>Markings</u>	<u>Az. State plane grid (West NAD83)</u>
No.1: NW Corner	Metal tag on post	511305.4 SFT E 1516622.8 SFT N
No.2: NE Corner	Metal tag on post	512803.9 SFT E 1516612.4 SFT N
No.3: SE Corner	Metal tag on post	512800.1 SFT E 1516012.4 SFT N
No.4: SW Corner	Metal tag on post	511301.5 SFT E 1516022.8 SFT N

Location monument is a 2" x 2" x 5 foot wooden post. Corner and end center monuments are the same.

Signature

Sam Eakin III
Sam Eakin III, Agent for locator

John L Bishop II
Witness : John Bishop II

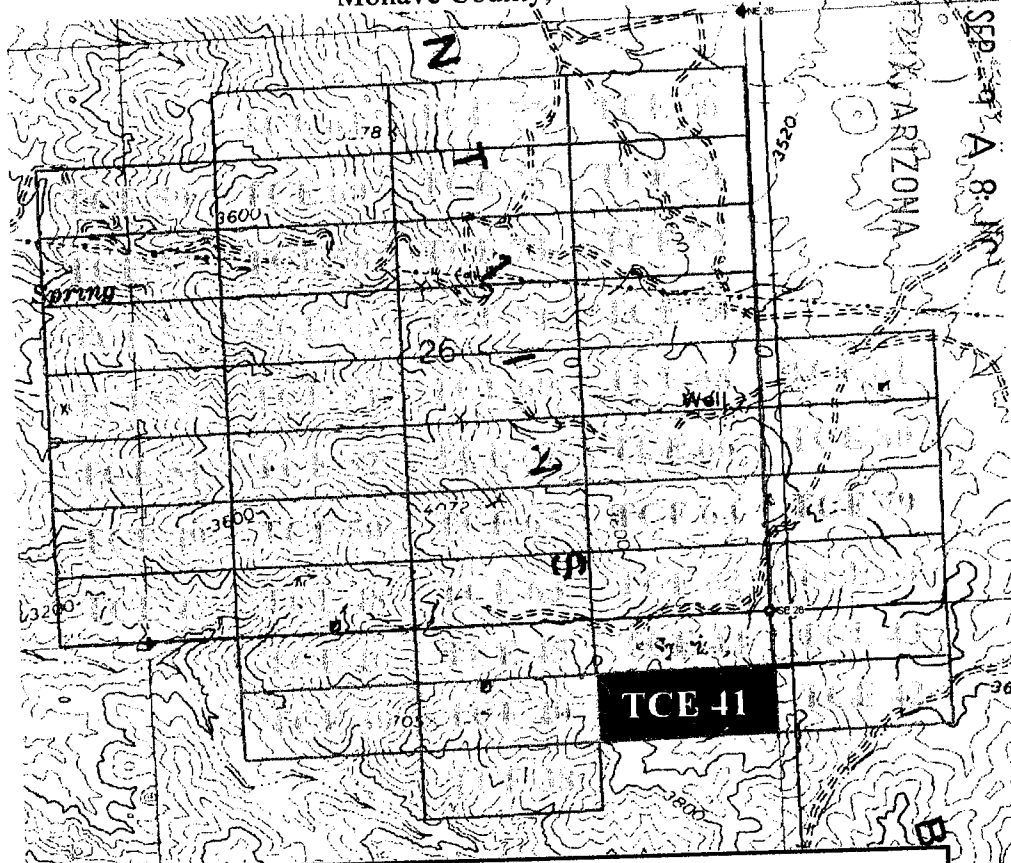
RECEIVED
BLM AZ STATE OFFICE
2009 SEP -9 A 8:09
PHOENIX, ARIZONA

AMC 397314

Map of TSE Claim Block

TCE Claims 38-81
Sections 25, 26, 27, 35, & 36 T21N, R20W
Union Pass / San Francisco Mining District
Mohave County, Arizona

RECEIVED
BLM AZ STATE OFFICE



TCE Claims
Union Pass/San Francisco Mining District, Mohave County, Arizona.

0 0.2 0.4 0.6 Miles
0 500 1,000 1,500 2,000 2,500 3,000 3,500 Feet
0 1/4 1/2 1 KM

UTM Grid and 2009 Magnetic North
Declination at Legend
Z11 GN to TN -1.500° (-27 mills)
TN to MN 13.012° (231 mills)
Magnetic Dip = 60.82°

TN
MN
GN

The Claim is delineated thusly: From the NW corner, 1500 feet at approximately 90° to the NE corner, then 600 feet at approximately 180° to the SE Corner, then 1500 feet at approximately 270° to the SW corner, then 600 feet at approximately 0° true North to the point of beginning.

CONFORMED COPY
 FEE # 2009054256
 DATE SEP 02 2009
 BOOK 7576
 PAGES 996

Bazzill Corp.
 P.O. Box # 8
 Skull Valley, Az. 86338

Notice of Lode Mining Claim Re-Location

Locator:
 Bazzill Corp.
 P.O. Box # 8
 Skull Valley, Az. 86338

RECEIVED
 BLM AZ STATE OFFICE
 2009 SEP -9 A 8:09
 PHOENIX, ARIZONA

Claim Name: TCE-42

Date of location: 9-1-2009

The Lode Mining Claim is 1500 feet long and 600 feet wide. The location monument is 10 feet from the East End Center and 1490 from the West End Center.

The claim trends generally from the East to the West.

The Location Monument is in the SW ¼, NE ¼, NW ¼. of Section 36, Township 21N, Range 20W, Gila and Salt River Meridian. The LM is 1683.1 feet @ 117.49° from the southeast corner of Section 26, Township 21N, Range 20W.

<u>Location</u>	<u>Markings</u>	<u>Az. State plane grid (West NAD83)</u>
No.1: NW Corner	Metal tag on post	512803.9 SFT E 1516612.4 SFT N
No.2: NE Corner	Metal tag on post	514303.8 SFT E 1516603.0 SFT N
No.3: SE Corner	Metal tag on post	514300.1 SFT E 1516003.1 SFT N
No.4: SW Corner	Metal tag on post	512800.1 SFT E 1516012.4 SFT N

Location monument is a 2" x 2" x 5 foot wooden post. Corner and end center monuments are the same.

Signature Sam Eakin III
 Sam Eakin III, Agent for locator

John L Bishop II
 Witness : John Bishop II

AND 397315

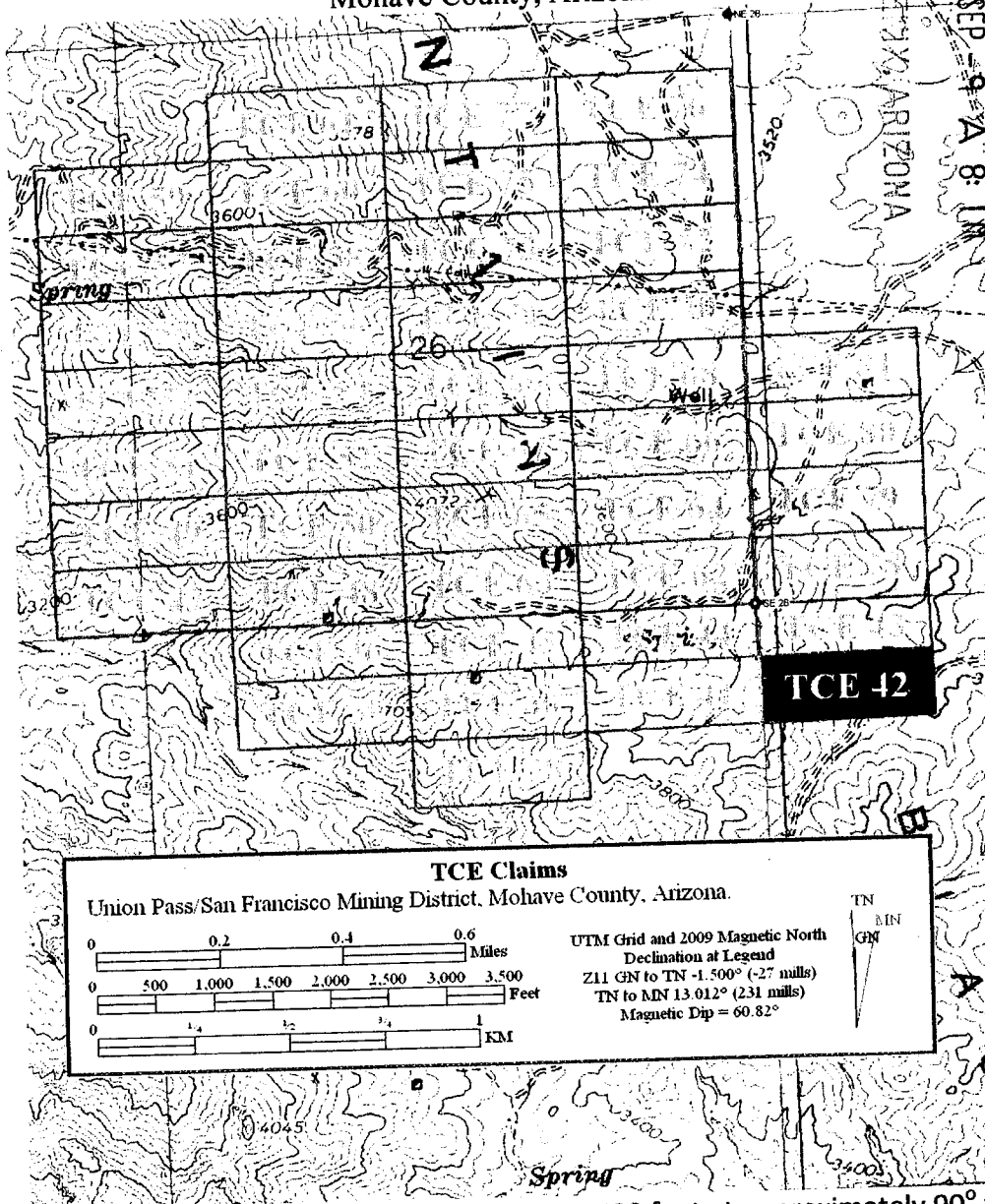
Map of TSE Claim Block

TCE Claims 38-81
Sections 25, 26, 27, 35, & 36 T21N, R20W
Union Pass / San Francisco Mining District
Mohave County, Arizona

RECEIVED
BLMAZ STATE OFFICE

2009 SEP 9 8:18 AM

PHOENIX, ARIZONA



The Claim is delineated thusly: From the NW corner, 1500 feet at approximately 90° to the NE corner, then 600 feet at approximately 180° to the SE Corner, then 1500 feet at approximately 270° to the SW corner, then 600 feet at approximately 0° true North to the point of beginning.

Bazzill Corp.
P.O. Box # 8
Skull Valley, Az. 86338

CONFORMED COPY
FEE # 2009054257
DATE SEP 02 2009
BOOK 7576
PAGES 998

Notice of Lode Mining Claim Re-Location

Locator:

Bazzill Corp.
P.O. Box # 8
Skull Valley, Az. 86338

Claim Name: **TCE-43**

Date of location: 9-1-2009

The Lode Mining Claim is 1500 feet long and 483 feet wide. The location monument is 10 feet from the East End Center and 1490 from the West End Center.

The claim trends generally from the East to the West.

The Location Monument is in the NW ¼, NE ¼, NW ¼. of Section 36, Township 21N, Range 20W, Gila and Salt River Meridian. The LM is 1506.7 feet @ 98.9° from the southeast corner of Section 26, Township 21N, Range 20W.

<u>Location</u>	<u>Markings</u>	<u>Az. State plane grid (West NAD83)</u>
No.1: NW Corner	Metal tag on post	512799.5 SFT E 1517088.2 SFT N
No.2: NE Corner	Metal tag on post	514299.4 SFT E 1517075.2 SFT N
No.3: SE Corner	Metal tag on post	514303.8 SFT E 1516603.0 SFT N
No.4: SW Corner	Metal tag on post	512803.9 SFT E 1516612.4 SFT N

Location monument is a 2" x 2" x 5 foot wooden post. Corner and end center monuments are the same.

Signature Sam Eakin III
Sam Eakin III, Agent for locator

John L Bishop
Witness : John Bishop II

RECEIVED
BLMAZ STATE OFFICE
2009 SEP -9 A 8: 10
PHOENIX, ARIZONA

AMC 397316

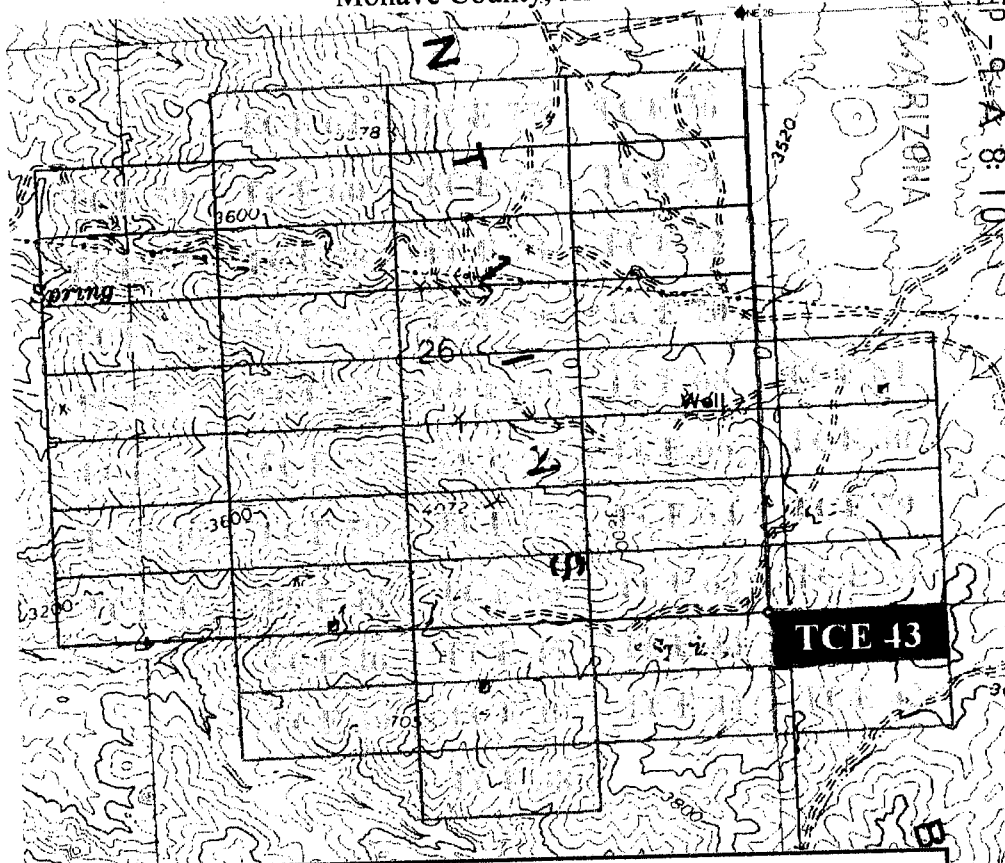
Map of TSE Claim Block

TCE Claims 38-81
 Sections 25, 26, 27, 35, & 36 T21N, R20W
 Union Pass / San Francisco Mining District
 Mohave County, Arizona

PHOENIX, ARIZONA

2009 SEP 29 AM 8:10

RECEIVED
 BLM AZ STATE OFFICE



TCE Claims	
Union Pass/San Francisco Mining District, Mohave County, Arizona.	
	UTM Grid and 2009 Magnetic North Declination at Legend Z11 GN to TN -1.500° (-27 mulls) TN to MN 13.012° (231 mulls) Magnetic Dip = 60.82°

The Claim is delineated thusly: From the NW corner, 1500 feet at approximately 90° to the NE corner, then 483 feet at approximately 180° to the SE Corner, then 1500 feet at approximately 270° to the SW corner, then 483 feet at approximately 0° true North to the point of beginning.

Bazzill Corp.
P.O. Box # 8
Skull Valley, Az. 86338

CONFORMED COPY
FEE # 2009054258
DATE SEP 02 2009
BOOK 7576
PAGES 1000

Notice of Lode Mining Claim Re-Location

Locator:

Bazzill Corp.
P.O. Box # 8
Skull Valley, Az. 86338

Claim Name: **TCE-44**

Date of location: 9-1-2009

The Lode Mining Claim is 1500 feet long and 483 feet wide. The location monument is 10 feet from the West End Center and 1490 from the East End Center.

The claim trends generally from the West to the East.

The Location Monument is in the NE ¼, NW ¼, NE ¼. of Section 35, Township 21N, Range 20W, Gila and Salt River Meridian. The LM is 1499.4 feet @ 261.1° from the southeast corner of Section 26, Township 21N, Range 20W.

<u>Location</u>	<u>Markings</u>	<u>Az. State plane grid (West NAD83)</u>
No.1: NW Corner	Metal tag on post	511299.5 SFT E 1517101.1 SFT N
No.2: NE Corner	Metal tag on post	512799.5 SFT E 1517088.2 SFT N
No.3: SE Corner	Metal tag on post	512803.9 SFT E 1516612.4 SFT N
No.4: SW Corner	Metal tag on post	511305.4 SFT E 1516622.8 SFT N

Location monument is a 2" x 2" x 5 foot wooden post. Corner and end center monuments are the same.

Signature Sam Eakin III
Sam Eakin III, Agent for locator

John L Bishop II
Witness : John Bishop II

RECEIVED
BLM AZ STATE OFFICE
2009 SEP - 9 A 8: 10
PHOENIX, ARIZONA

ANC 397317

Map of TSE Claim Block

TCE Claims 38-81
Sections 25, 26, 27, 35, & 36 T21N, R20W
Union Pass / San Francisco Mining District
Mohave County, Arizona

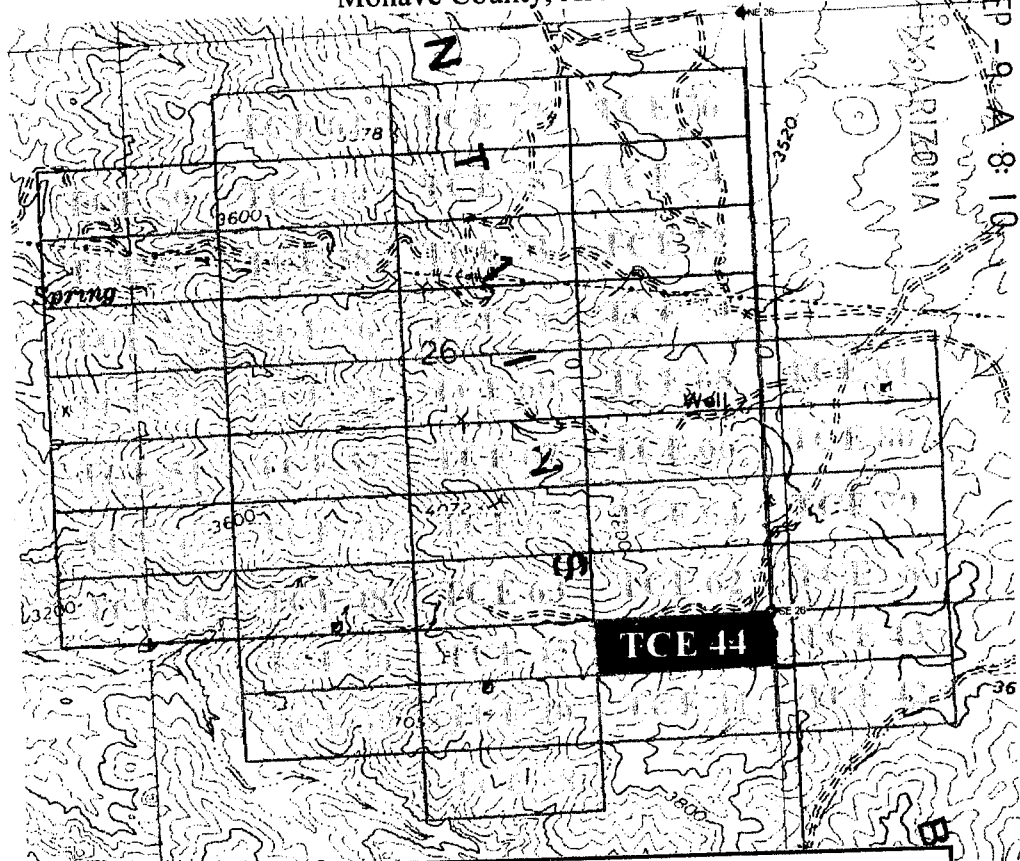


PHOTO BY ARIZONA

2009 SEP - 9 A 8: 10

RECEIVED
BLM AZ STATE OFFICE

TCE Claims
Union Pass/San Francisco Mining District, Mohave County, Arizona.

0 0.2 0.4 0.6 Miles
0 500 1,000 1,500 2,000 2,500 3,000 3,500 Feet
0 1 2 3 4 KM

UTM Grid and 2009 Magnetic North
Declination at Legend
Z11 GN to TN -1.500° (-27 mills)
TN to MN 13.012° (2.31 mills)
Magnetic Dip = 60.82°

TN
GN

The Claim is delineated thusly: From the NW corner, 1500 feet at approximately 90° to the NE corner, then 483 feet at approximately 180° to the SE Corner, then 1500 feet at approximately 270° to the SW corner, then 483 feet at approximately 0° true North to the point of beginning.

Bazzill Corp.
P.O. Box # 8
Skull Valley, Az. 86338

CONFORMED COPY _____
FEE # 2009054259
DATE SEP 02 2009
BOOK 7577
PAGES 1

Notice of Lode Mining Claim Re-Location

Locator:

Bazzill Corp.
P.O. Box # 8
Skull Valley, Az. 86338

RECEIVED
BLM AZ STATE OFFICE
2009 SEP - 9 A 8: 10
PHOENIX, ARIZONA

Claim Name: **TCE-45**

Date of location: 9-1-2009

The Lode Mining Claim is 1500 feet long and 483 feet wide. The location monument is 10 feet from the East End Center and 1490 from the West End Center.

The claim trends generally from the East to the West.

The Location Monument is in the NE ¼, NW ¼, NE ¼. of Section 35, Township 21N, Range 20W, Gila and Salt River Meridian. The LM is 1519.1 feet @ 261.2° from the southeast corner of Section 26, Township 21N, Range 20W.

<u>Location</u>	<u>Markings</u>	<u>Az. State plane grid (West NAD83)</u>
No.1: NW Corner	Metal tag on post	509799.6 SFT E 1517114.2 SFT N
No.2: NE Corner	Metal tag on post	511299.5 SFT E 1517101.1 SFT N
No.3: SE Corner	Metal tag on post	511305.4 SFT E 1516622.8 SFT N
No.4: SW Corner	Metal tag on post	509805.4 SFT E 1516632.3 SFT N

Location monument is a 2" x 2" x 5 foot wooden post. Corner and end center monuments are the same.

Signature Sam Eakin III
Sam Eakin III, Agent for locator

John L Bishop II
Witness : John Bishop II

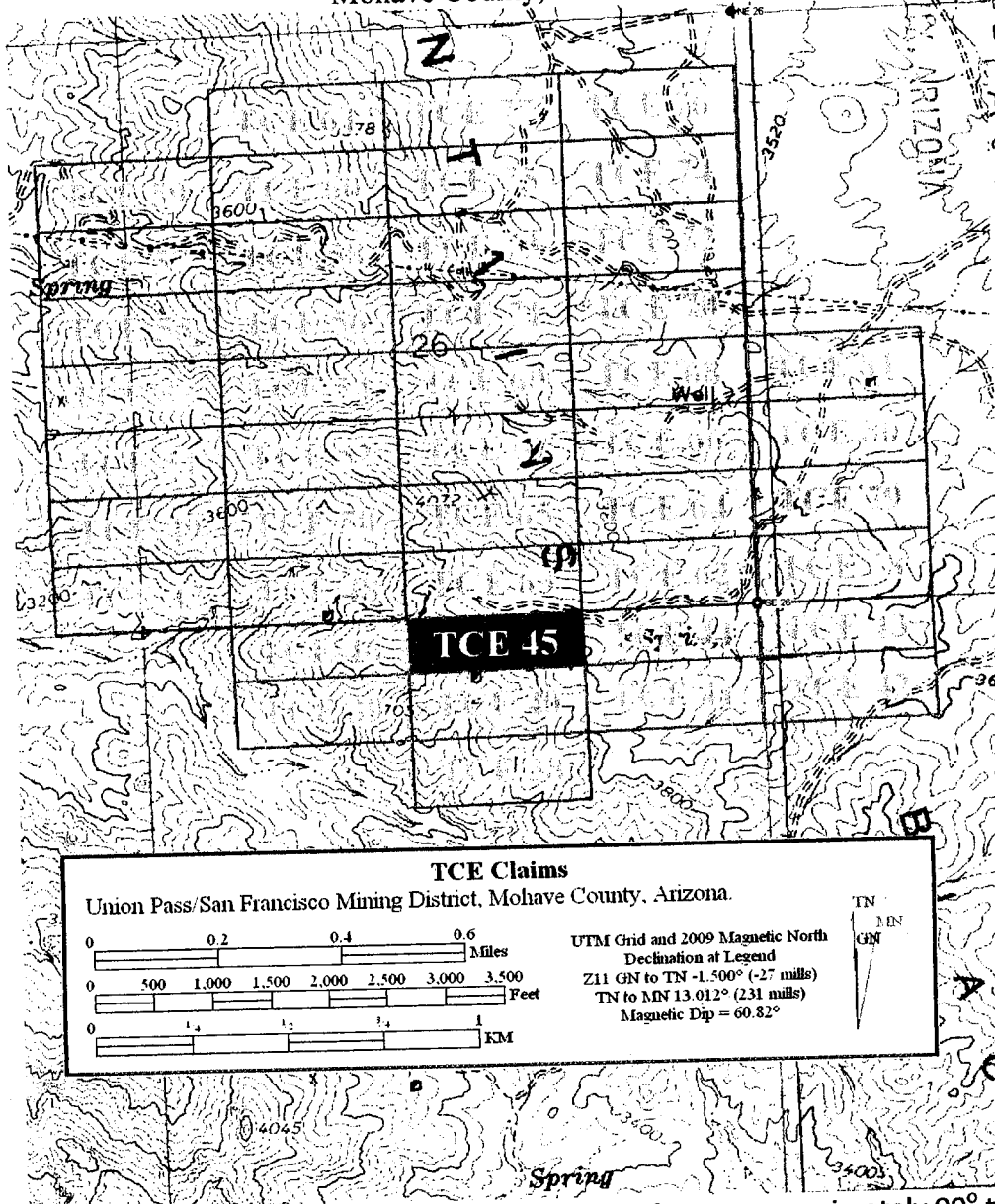
AMC 397318

Map of TSE Claim Block

TCE Claims 38-81
 Sections 25, 26, 27, 35, & 36 T21N, R20W
 Union Pass / San Francisco Mining District
 Mohave County, Arizona

RECEIVED
 BLM AZ STATE OFFICE

2009 SEP - 9 A 8:10



The Claim is delineated thusly: From the NW corner, 1500 feet at approximately 90° to the NE corner, then 483 feet at approximately 180° to the SE Corner, then 1500 feet at approximately 270° to the SW corner, then 483 feet at approximately 0° true North to the point of beginning.

Bazzill Corp.
P.O. Box # 8
Skull Valley, Az. 86338

CONFORMED COPY _____
FEE # 2009054260
DATE SEP 02 2009
BOOK 7577
PAGES 3

Notice of Lode Mining Claim Re-Location

Locator:

Bazzill Corp.
P.O. Box # 8
Skull Valley, Az. 86338

Claim Name: **TCE-46**

Date of location: 9-1-2009

RECEIVED
BLM AZ STATE OFFICE
2009 SEP -9 A 8:10
PHOENIX, ARIZONA


The Lode Mining Claim is 1500 feet long and 483 feet wide. The location monument is 10 feet from the West End Center and 1490 from the East End Center.

The claim trends generally from the West to the East.


The Location Monument is in the NE ¼, NW ¼, NW ¼. of Section 35, Township 21N, Range 20W, Gila and Salt River Meridian. The LM is 4478.6feet @ 267° from the southeast corner of Section 26, Township 21N, Range 20W.

<u>Location</u>	<u>Markings</u>	<u>Az. State plane grid (West NAD83)</u>
No.1: NW Corner	Metal tag on post	508299.7 SFT E 1517127.3 SFT N
No.2: NE Corner	Metal tag on post	509799.6 SFT E 1517114.2 SFT N
No.3: SE Corner	Metal tag on post	509805.4 SFT E 1516632.3 SFT N
No.4: SW Corner	Metal tag on post	508305.4 SFT E 1516641.9 SFT N

Location monument is a 2" x 2" x 5 foot wooden post. Corner and end center monuments are the same.

Signature 

Sam Eakin III, Agent for locator

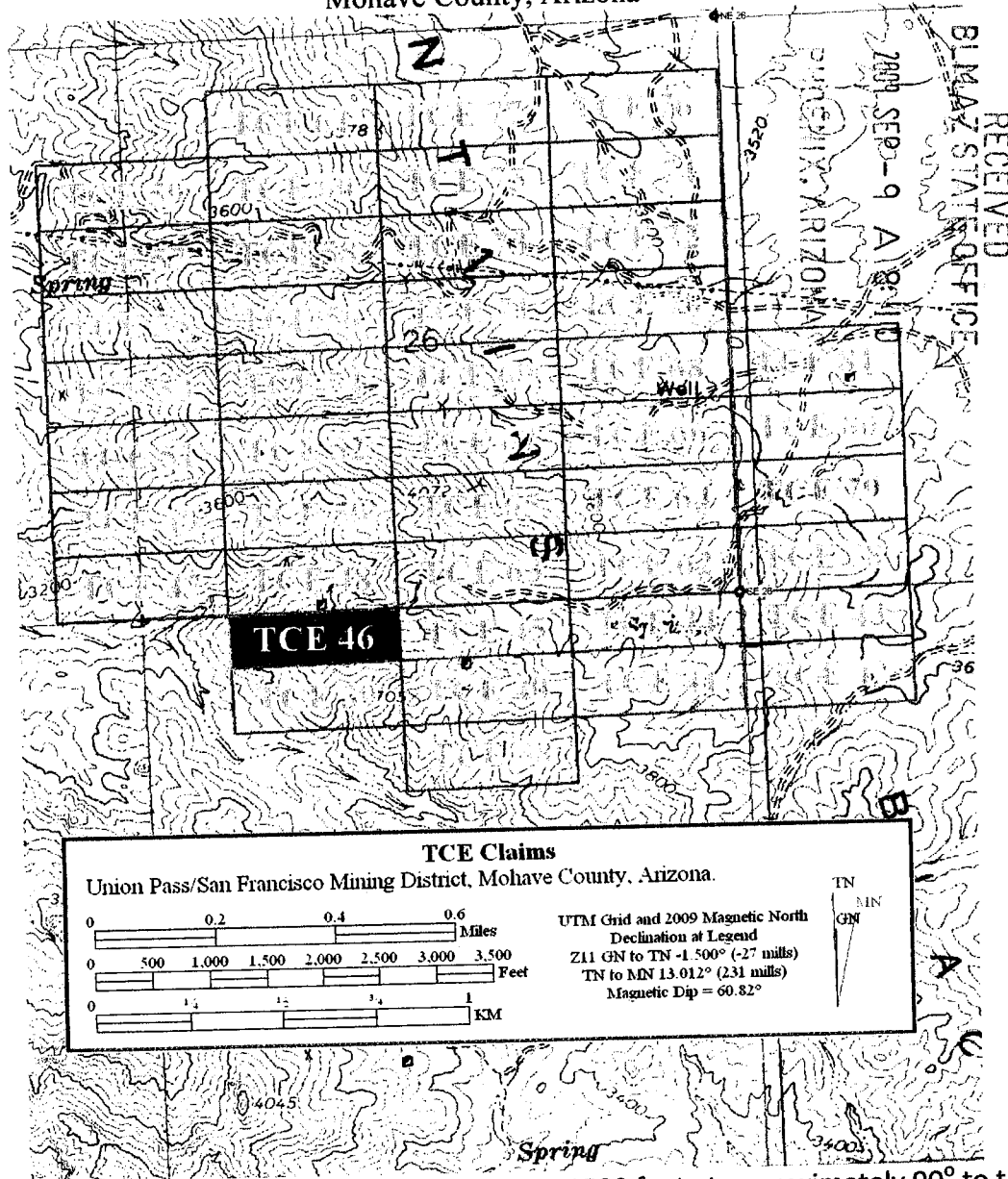

Witness : John Bishop II

AHC 397319

Map of TSE Claim Block

TCE Claims 38-81

Sections 25, 26, 27, 35, & 36 T21N, R20W
Union Pass / San Francisco Mining District
Mohave County, Arizona



The Claim is delineated thusly: From the NW corner, 1500 feet at approximately 90° to the NE corner, then 483 feet at approximately 180° to the SE Corner, then 1500 feet at approximately 270° to the SW corner, then 483 feet at approximately 0° true North to the point of beginning.

CONFORMED COPY
 FEE # 2009054261
 DATE SEP 02 2009
 BOOK 7577
 PAGES 5

Bazzill Corp.
 P.O. Box # 8
 Skull Valley, Az. 86338

Notice of Lode Mining Claim Re-Location

Locator:
 Bazzill Corp.
 P.O. Box # 8
 Skull Valley, Az. 86338

RECEIVED
 BLM AZ STATE OFFICE
 2009 SEP - 9 A 8: 10
 PHOENIX, ARIZONA

Claim Name: TCE-47

Date of location: 9-1-2009

The Lode Mining Claim is 1500 feet long and 600 feet wide. The location monument is 10 feet from the East End Center and 1490 from the West End Center.

The claim trends generally from the East to the West.

The Location Monument is in the SE ¼, SW ¼, SW ¼. of Section 26, Township 21N, Range 20W, Gila and Salt River Meridian. The LM is 4507 feet @ 273.97° from the southeast corner of Section 26, Township 21N, Range 20W.

<u>Location</u>	<u>Markings</u>	<u>Az. State plane grid (West NAD83)</u>
No.1: NW Corner	Metal tag on post	506805.0 SFT E 1517740.4 SFT N
No.2: NE Corner	Metal tag on post	508304.9 SFT E 1517727.2 SFT N
No.3: SE Corner	Metal tag on post	508299.7 SFT E 1517127.3 SFT N
No.4: SW Corner	Metal tag on post	506799.7 SFT E 1517140.4 SFT N

Location monument is a 2" x 2" x 5 foot wooden post. Corner and end center monuments are the same.

Signature Sam Eakin III
 Sam Eakin III , Agent for locator

John L Bishop
 Witness : John Bishop II

AMC 397320

Map of TSE Claim Block

TCE Claims 38-81
 Sections 25, 26, 27, 35, & 36 T21N, R20W
 Union Pass / San Francisco Mining District
 Mohave County, Arizona

RECEIVED
 BLM AZ STATE OFFICE



TCE Claims
 Union Pass/San Francisco Mining District, Mohave County, Arizona.

0 0.2 0.4 0.6 Miles
 0 500 1,000 1,500 2,000 2,500 3,000 3,500 Feet
 0 1/4 1/2 3/4 1 KM

UTM Grid and 2009 Magnetic North
 Declination at Legend
 Z11 GN to TN -1.500° (-27 mills)
 TN to MN 13.012° (231 mills)
 Magnetic Dip = 60.82°

TN
 MN
 GN

The Claim is delineated thusly: From the NW corner, 1500 feet at approximately 90° to the NE corner, then 600 feet at approximately 180° to the SE Corner, then 1500 feet at approximately 270° to the SW corner, then 600 feet at approximately 0° true North to the point of beginning.

Bazzill Corp.
P.O. Box # 8
Skull Valley, Az. 86338

CONFORMED COPY _____
FEE # 2009054262
DATE SEP 02 2009
BOOK 7577
PAGES 7

Notice of Lode Mining Claim Re-Location

Locator:

Bazzill Corp.
P.O. Box # 8
Skull Valley, Az. 86338

Claim Name: **TCE-48**

Date of location: 9-1-2009

The Lode Mining Claim is 1500 feet long and 600 feet wide. The location monument is 10 feet from the West End Center and 1490 from the East End Center.

The claim trends generally from the West to the East.

The Location Monument is in the SE ¼, SW ¼, SW ¼. of Section 26, Township 21N, Range 20W, Gila and Salt River Meridian. The LM is 4487.1feet @ 273.98° from the southeast corner of Section 26, Township 21N, Range 20W.

<u>Location</u>	<u>Markings</u>	<u>Az. State plane grid (West NAD83)</u>
No.1: NW Corner	Metal tag on post	508304.9 SFT E 1517727.2 SFT N
No.2: NE Corner	Metal tag on post	509804.8 SFT E 1517714.1 SFT N
No.3: SE Corner	Metal tag on post	509799.6 SFT E 1517114.2 SFT N
No.4: SW Corner	Metal tag on post	508299.7 SFT E 1517127.3 SFT N

Location monument is a 2" x 2" x 5 foot wooden post. Corner and end center monuments are the same.

Signature Sam Eakin III, John L Bishop II
Sam Eakin III, Agent for locator
Witness : John Bishop II

RECEIVED
BLM AZ STATE OFFICE
2009 SEP -9 A 8:10
PHOENIX, ARIZONA

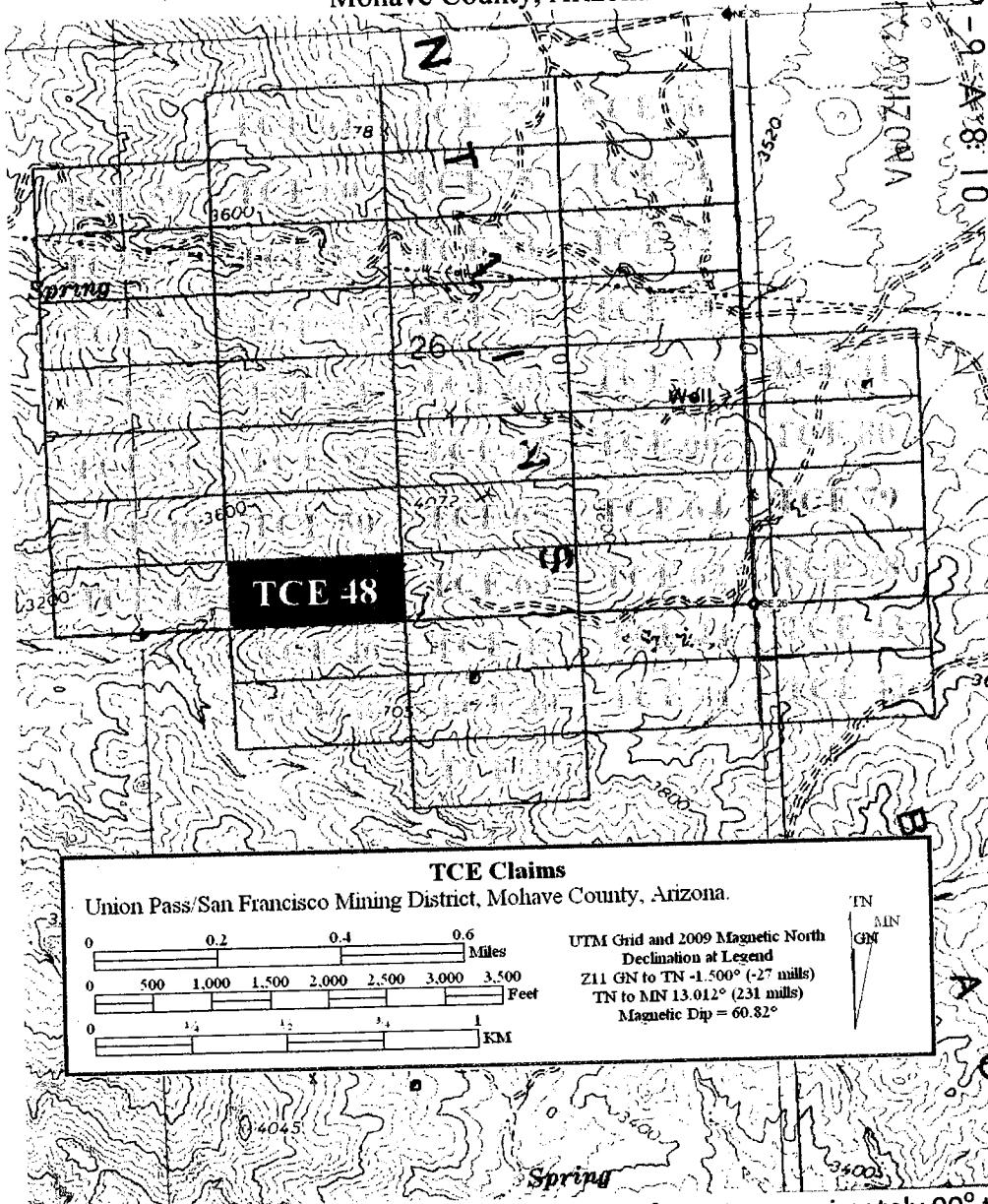
AMC 397321

Map of TSE Claim Block

TCE Claims 38-81
Sections 25, 26, 27, 35, & 36 T21N, R20W
Union Pass / San Francisco Mining District
Mohave County, Arizona

PHOENIX, ARIZONA
2009 SEP -9 AM 8:10

RECEIVED
BLM AZ STATE OFFICE



The Claim is delineated thusly: From the NW corner, 1500 feet at approximately 90° to the NE corner, then 600 feet at approximately 180° to the SE Corner, then 1500 feet at approximately 270° to the SW corner, then 600 feet at approximately 0° true North to the point of beginning.

Bazzill Corp.
P.O. Box # 8
Skull Valley, Az. 86338

CONFORMED COPY _____
FEE # 200905 4263
DATE SEP 02 2009
BOOK 7577
PAGES 9

Notice of Lode Mining Claim Re-Location

Locator:

Bazzill Corp.
P.O. Box # 8
Skull Valley, Az. 86338

Claim Name: TCE-49

Date of location: 9-1-2009

RECEIVED
BLM AZ STATE OFFICE
2009 SEP -9 A 8:10
PHOENIX, ARIZONA

The Lode Mining Claim is 1500 feet long and 600 feet wide. The location monument is 10 feet from the East End Center and 1490 from the West End Center.

The claim trends generally from the East to the West.

The Location Monument is in the NE ¼, SW ¼, SW ¼. of Section 26, Township 21N, Range 20W, Gila and Salt River Meridian. The LM is 4586.5 feet @ 281.48° from the southeast corner of Section 26, Township 21N, Range 20W.

<u>Location</u>	<u>Markings</u>	<u>Az. State plane grid (West NAD83)</u>
No.1: NW Corner	Metal tag on post	506810.3 SFT E 1518340.4 SFT N
No.2: NE Corner	Metal tag on post	508310.2 SFT E 1518327.2 SFT N
No.3: SE Corner	Metal tag on post	508304.9 SFT E 1517727.2 SFT N
No.4: SW Corner	Metal tag on post	506805.0 SFT E 1517740.4 SFT N

Location monument is a 2" x 2" x 5 foot wooden post. Corner and end center monuments are the same.

Signature Sam Eakin III
Sam Eakin III, Agent for locator

John L Bishop II
Witness : John Bishop II

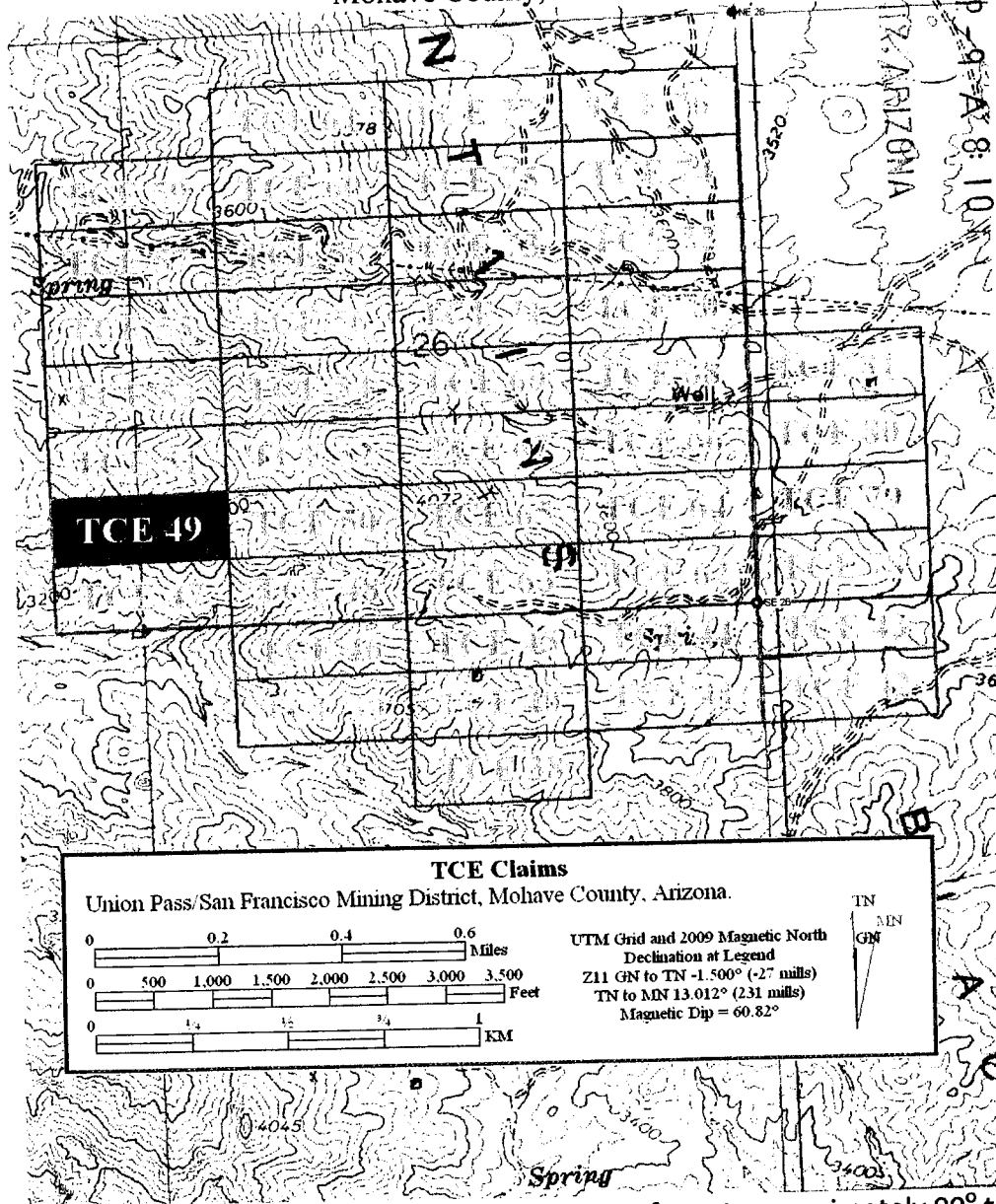
AMC 397322

Map of TSE Claim Block

TCE Claims 38-81
 Sections 25, 26, 27, 35, & 36 T21N, R20W
 Union Pass / San Francisco Mining District
 Mohave County, Arizona

RECEIVED
 BLM AZ STATE OFFICE

2009 SEP 29 8:10 AM



The Claim is delineated thusly: From the NW corner, 1500 feet at approximately 90° to the NE corner, then 600 feet at approximately 180° to the SE Corner, then 1500 feet at approximately 270° to the SW corner, then 600 feet at approximately 0° true North to the point of beginning.

CONFORMED COPY
 FEE # 2009054264
 DATE SEP 02 2009
 BOOK 7577
 PAGES 11

Bazzill Corp.
 P.O. Box # 8
 Skull Valley, Az. 86338

Notice of Lode Mining Claim Re-Location

Locator:
 Bazzill Corp.
 P.O. Box # 8
 Skull Valley, Az. 86338

RECEIVED
 BLM AZ STATE OFFICE
 2009 SEP - 9 A 8: 10
 PHOENIX, ARIZONA

Claim Name: TCE-50

Date of location: 9-1-2009

The Lode Mining Claim is 1500 feet long and 600 feet wide. The location monument is 10 feet from the West End Center and 1490 from the East End Center.

The claim trends generally from the West to the East.

The Location Monument is in the NE ¼, SW ¼, SW ¼. of Section 26, Township 21N, Range 20W, Gila and Salt River Meridian. The LM is 4567.1 feet @ 281.53° from the southeast corner of Section 26, Township 21N, Range 20W.

<u>Location</u>	<u>Markings</u>	<u>Az. State plane grid (West NAD83)</u>
No.1: NW Corner	Metal tag on post	508310.2 SFT E 1518327.2 SFT N
No.2: NE Corner	Metal tag on post	509810.1 SFT E 1518314.1 SFT N
No.3: SE Corner	Metal tag on post	509804.8 SFT E 1517714.1 SFT N
No.4: SW Corner	Metal tag on post	508304.9 SFT E 1517727.2 SFT N

Location monument is a 2" x 2" x 5 foot wooden post. Corner and end center monuments are the same.

Signature Sam Eakin III
 Sam Eakin III, Agent for locator

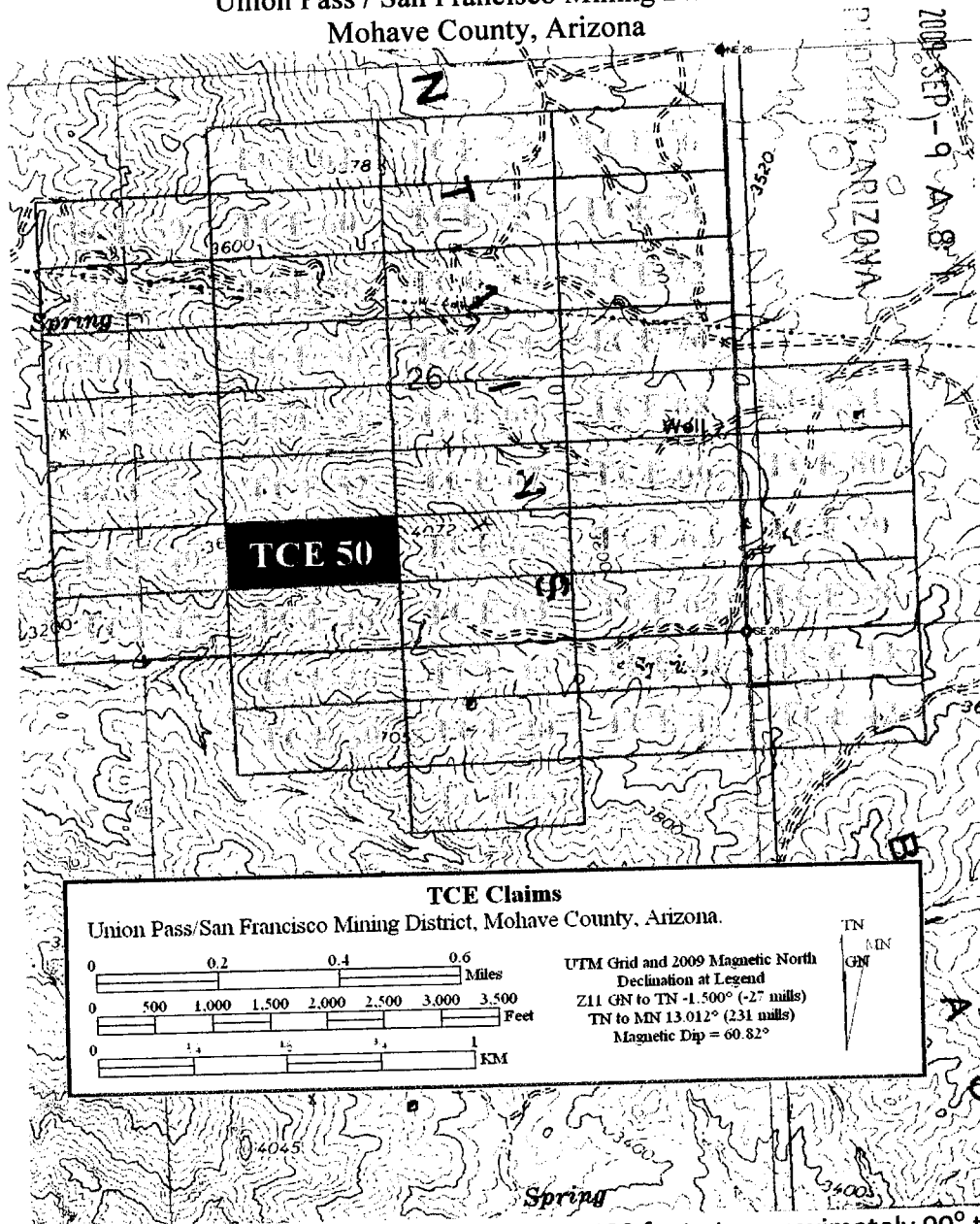
John L Bishop II
 Witness : John Bishop II

AMC 397323

Map of TSE Claim Block

TCE Claims 38-81

Sections 25, 26, 27, 35, & 36 T21N, R20W
Union Pass / San Francisco Mining District
Mohave County, Arizona



RECEIVED
BLM AZ STATE OFFICE

The Claim is delineated thusly: From the NW corner, 1500 feet at approximately 90° to the NE corner, then 600 feet at approximately 180° to the SE Corner, then 1500 feet at approximately 270° to the SW corner, then 600 feet at approximately 0° true North to the point of beginning.

Bazzill Corp.
P.O. Box # 8
Skull Valley, Az. 86338

CONFORMED COPY
FEE # 2009054265
DATE SEP 02 2009
BOOK 7577
PAGES 13

Notice of Lode Mining Claim Re-Location

Locator:

Bazzill Corp.
P.O. Box # 8
Skull Valley, Az. 86338

Claim Name: TCE-51

Date of location: 9-1-2009

The Lode Mining Claim is 1500 feet long and 600 feet wide. The location monument is 10 feet from the East End Center and 1490 from the West End Center.

The claim trends generally from the East to the West.

The Location Monument is in the SE ¼, NW ¼, SW ¼. of Section 26, Township 21N, Range 20W, Gila and Salt River Meridian. The LM is 4741.4 feet @ 288.62° from the southeast corner of Section 26, Township 21N, Range 20W.

<u>Location</u>	<u>Markings</u>	<u>Az. State plane grid (West NAD83)</u>
No.1: NW Corner	Metal tag on post	506815.5 SFT E 1518940.4 SFT N
No.2: NE Corner	Metal tag on post	508315.5 SFT E 1518927.2 SFT N
No.3: SE Corner	Metal tag on post	508310.2 SFT E 1518327.2 SFT N
No.4: SW Corner	Metal tag on post	506810.3 SFT E 1518340.4 SFT N

Location monument is a 2" x 2" x 5 foot wooden post. Corner and end center monuments are the same.

Signature Sam Eakin III
Sam Eakin III, Agent for locator

John L Bishop II
Witness : John Bishop II

RECEIVED
BLM AZ STATE OFFICE
2009 SEP - 9 A 8: 11
PHOENIX, ARIZONA

AMG 397324

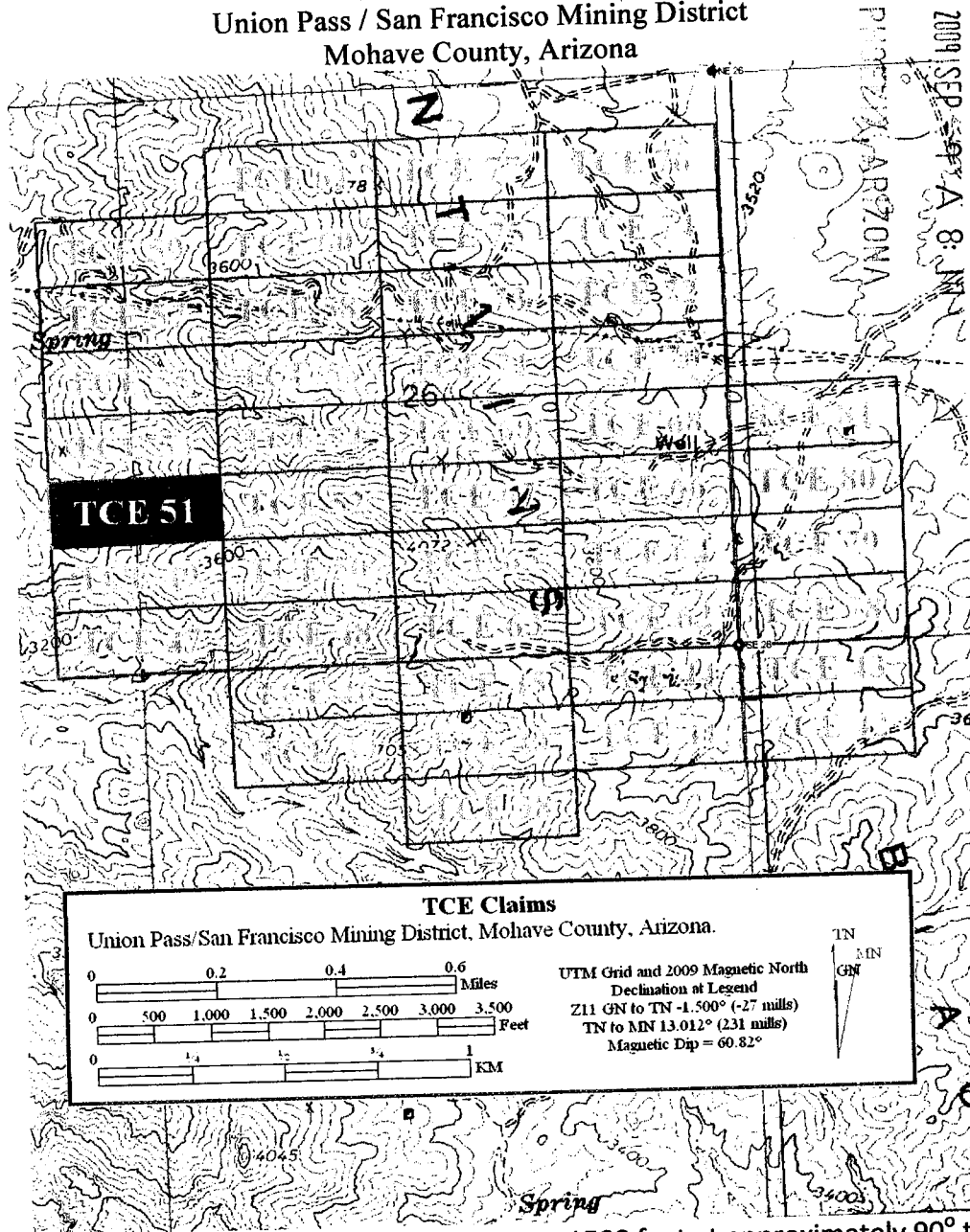
Map of TSE Claim Block

TCE Claims 38-81

Sections 25, 26, 27, 35, & 36 T21N, R20W

Union Pass / San Francisco Mining District

Mohave County, Arizona



The Claim is delineated thusly: From the NW corner, 1500 feet at approximately 90° to the NE corner, then 600 feet at approximately 180° to the SE Corner, then 1500 feet at approximately 270° to the SW corner, then 600 feet at approximately 0° true North to the point of beginning.

Bazzill Corp.
P.O. Box # 8
Skull Valley, Az. 86338

CONFORMED COPY
FEE # 2009054266
DATE SEP 02 2009
BOOK 7577
PAGES 15

Notice of Lode Mining Claim Re-Location

Locator:

Bazzill Corp.
P.O. Box # 8
Skull Valley, Az. 86338

Claim Name: TCE-52

Date of location: 9-1-2009

The Lode Mining Claim is 1500 feet long and 600 feet wide. The location monument is 10 feet from the West End Center and 1490 from the East End Center.

The claim trends generally from the West to the East.

The Location Monument is in the SE ¼, NW ¼, SW ¼. of Section 26, Township 21N, Range 20W, Gila and Salt River Meridian. The LM is 4722.7 feet @ 288.7° from the southeast corner of Section 26, Township 21N, Range 20W.

<u>Location</u>	<u>Markings</u>	<u>Az. State plane grid (West NAD83)</u>
No.1: NW Corner	Metal tag on post	508315.5 SFT E 1518927.2 SFT N
No.2: NE Corner	Metal tag on post	509815.3 SFT E 1518914.1 SFT N
No.3: SE Corner	Metal tag on post	509810.1 SFT E 1518314.1 SFT N
No.4: SW Corner	Metal tag on post	508310.2 SFT E 1518327.2 SFT N

Location monument is a 2" x 2" x 5 foot wooden post. Corner and end center monuments are the same.

Signature Sam Eakin III

Sam Eakin III, Agent for locator

John L Bishop II
Witness : John Bishop II

RECEIVED
BLM AZ STATE OFFICE
2009 SEP - 9 A 8: 11
PHOENIX, ARIZONA

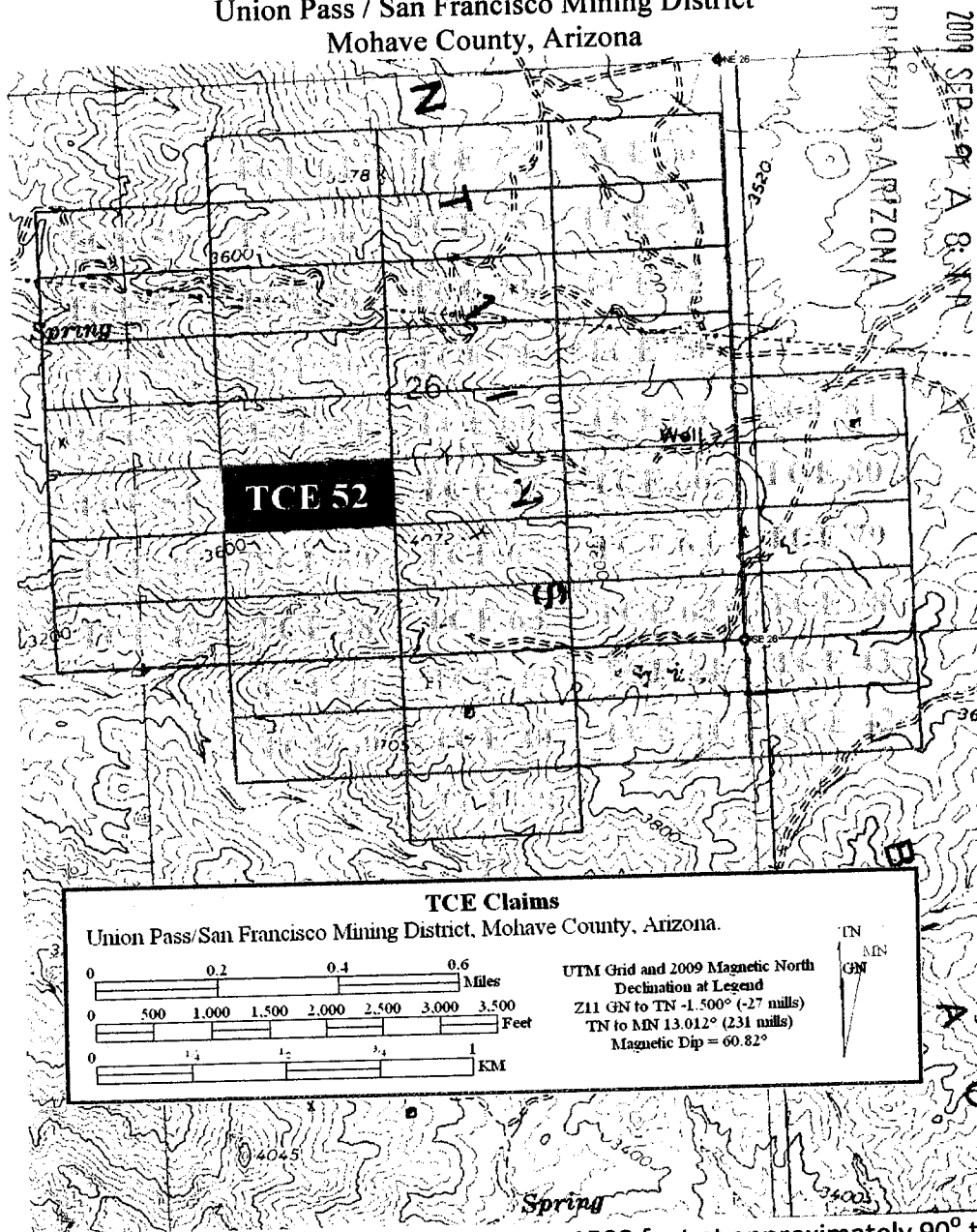
AMC 397325

Map of TSE Claim Block

TCE Claims 38-81

Sections 25, 26, 27, 35, & 36 T21N, R20W
Union Pass / San Francisco Mining District

Mohave County, Arizona



The Claim is delineated thusly: From the NW corner, 1500 feet at approximately 90° to the NE corner, then 600 feet at approximately 180° to the SE Corner, then 1500 feet at approximately 270° to the SW corner, then 600 feet at approximately 0° true North to the point of beginning.

Bazzill Corp.
P.O. Box # 8
Skull Valley, Az. 86338

CONFORMED COPY
FEE # 2009054267
DATE SEP 02 2009
BOOK 7577
PAGES 17

Notice of Lode Mining Claim Re-Location

Locator:

Bazzill Corp.
P.O. Box # 8
Skull Valley, Az. 86338

Claim Name: TCE-53

Date of location: 9-1-2009

The Lode Mining Claim is 1500 feet long and 600 feet wide. The location monument is 10 feet from the East End Center and 1490 from the West End Center.

The claim trends generally from the East to the West.

The Location Monument is in the NE ¼, NW ¼, SW ¼. of Section 26, Township 21N, Range 20W, Gila and Salt River Meridian. The LM is 4964.6 feet @ 295.21° from the southeast corner of Section 26, Township 21N, Range 20W.


<u>Location</u>	<u>Markings</u>	<u>Az. State plane grid (West NAD83)</u>
No.1: NW Corner	Metal tag on post	506820.8 SFT E 1519540.3 SFT N
No.2: NE Corner	Metal tag on post	508320.7 SFT E 1519527.2 SFT N
No.3: SE Corner	Metal tag on post	508315.5 SFT E 1518927.2 SFT N
No.4: SW Corner	Metal tag on post	506815.5 SFT E 1518940.4 SFT N

Location monument is a 2" x 2" x 5 foot wooden post. Corner and end center monuments are the same.

Signature



Sam Eakin III, Agent for locator



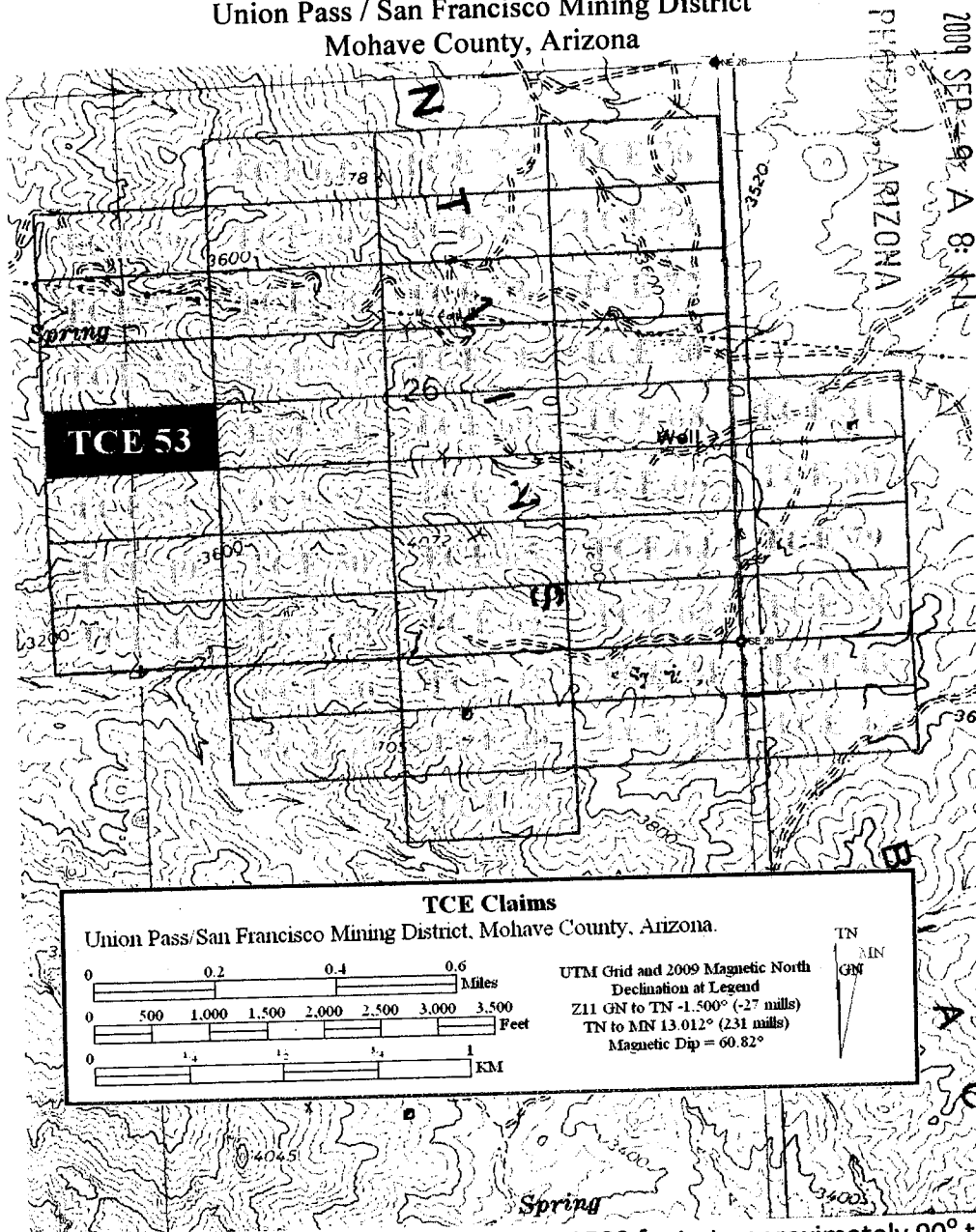
Witness : John Bishop II

RECEIVED
BLM AZ STATE OFFICE
2009 SEP - 9 A 8: 11
PHOENIX, ARIZONA

AMS 397326

Map of TSE Claim Block

TCE Claims 38-81
Sections 25, 26, 27, 35, & 36 T21N, R20W
Union Pass / San Francisco Mining District
Mohave County, Arizona



The Claim is delineated thusly: From the NW corner, 1500 feet at approximately 90° to the NE corner, then 600 feet at approximately 180° to the SE Corner, then 1500 feet at approximately 270° to the SW corner, then 600 feet at approximately 0° true North to the point of beginning.

Bazzill Corp.
P.O. Box # 8
Skull Valley, Az. 86338

CONFORMED COPY
FEE # 2009054268
DATE SEP 02 2009
BOOK 7577
PAGES 19

Notice of Lode Mining Claim Re-Location

Locator:

Bazzill Corp.
P.O. Box # 8
Skull Valley, Az. 86338

RECEIVED
BLM AZ STATE OFFICE
2009 SEP - 9 A 8: 11
PHOENIX, ARIZONA

Claim Name: **TCE-54**

Date of location: 9-1-2009

The Lode Mining Claim is 1500 feet long and 600 feet wide. The location monument is 10 feet from the West End Center and 1490 from the East End Center.

The claim trends generally from the West to the East.


The Location Monument is in the NE $\frac{1}{4}$, NW $\frac{1}{4}$, SW $\frac{1}{4}$. of Section 26, Township 21N, Range 20W, Gila and Salt River Meridian. The LM is 4946.9 feet @ 295.31° from the southeast corner of Section 26, Township 21N, Range 20W.

<u>Location</u>	<u>Markings</u>	<u>Az. State plane grid (West NAD83)</u>
No.1: NW Corner	Metal tag on post	508320.7 SFT E 1519527.2 SFT N
No.2: NE Corner	Metal tag on post	509820.6 SFT E 1519514.1 SFT N
No.3: SE Corner	Metal tag on post	509815.3 SFT E 1518914.1 SFT N
No.4: SW Corner	Metal tag on post	508315.5 SFT E 1518927.2 SFT N

Location monument is a 2" x 2" x 5 foot wooden post. Corner and end center monuments are the same.

Signature 

Sam Eakin III, Agent for locator

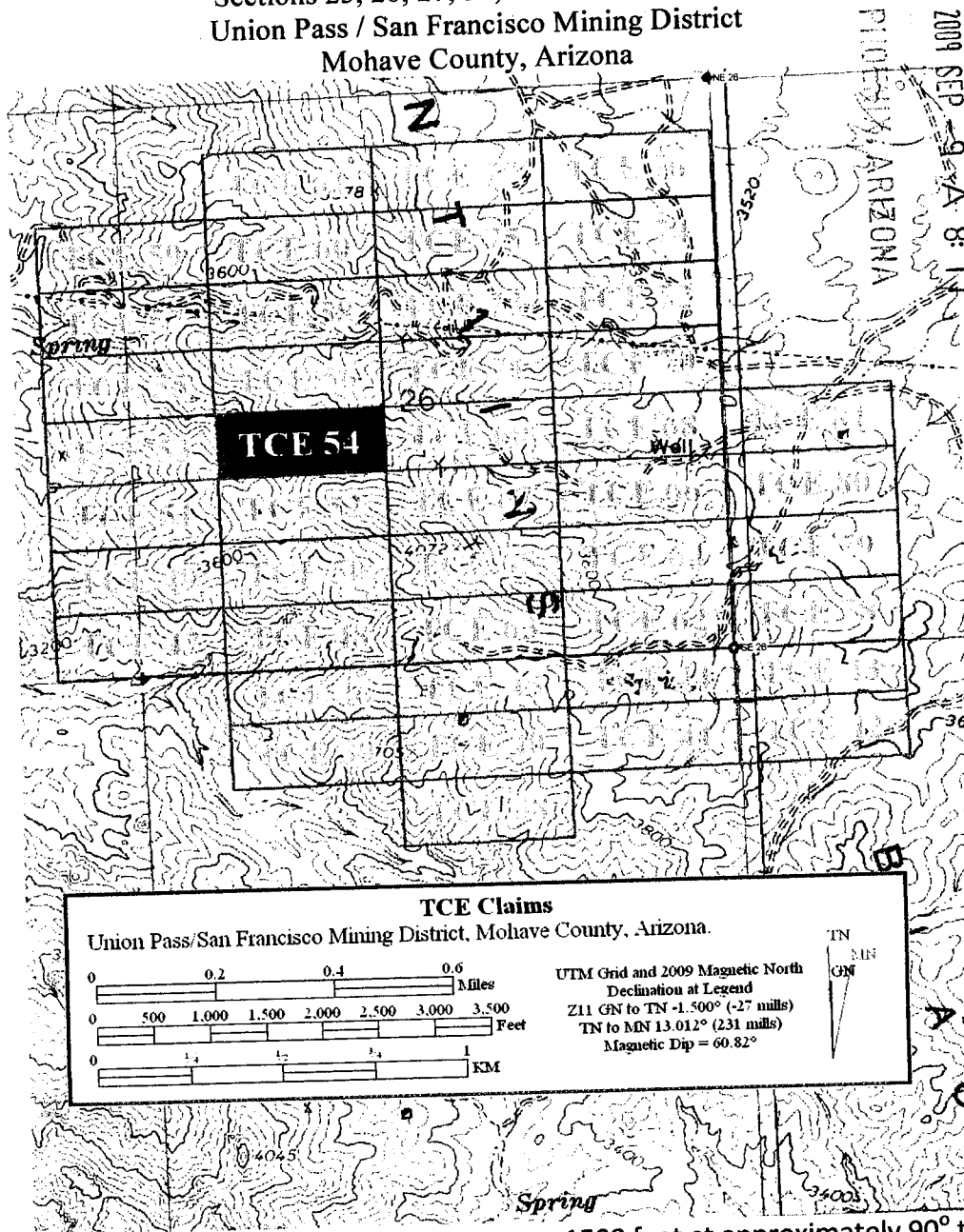

Witness : John Bishop II

AMC 397327

Map of TSE Claim Block

TCE Claims 38-81

Sections 25, 26, 27, 35, & 36 T21N, R20W
Union Pass / San Francisco Mining District
Mohave County, Arizona



RECEIVED
BLM AZ STATE OFFICE

The Claim is delineated thusly: From the NW corner, 1500 feet at approximately 90° to the NE corner, then 600 feet at approximately 180° to the SE Corner, then 1500 feet at approximately 270° to the SW corner, then 600 feet at approximately 0° true North to the point of beginning.

CONFORMED COPY _____
 FEE # 200905 4263
 DATE SEP 02 2009
 BOOK 7577
 PAGES 21

Bazzill Corp.
 P.O. Box # 8
 Skull Valley, Az. 86338

Notice of Lode Mining Claim Re-Location

Locator:

Bazzill Corp.
 P.O. Box # 8
 Skull Valley, Az. 86338

RECEIVED
 BLM AZ STATE OFFICE
 2009 SEP -9 A 8:11
 PHOENIX, ARIZONA

Claim Name: TCE-55

Date of location: 9-1-2009

The Lode Mining Claim is 1500 feet long and 600 feet wide. The location monument is 10 feet from the East End Center and 1490 from the West End Center.

The claim trends generally from the East to the West.

The Location Monument is in the SE ¼, SW ¼, NW ¼. of Section 26, Township 21N, Range 20W, Gila and Salt River Meridian. The LM is 5247.6 feet @ 301.17° from the southeast corner of Section 26, Township 21N, Range 20W.

<u>Location</u>	<u>Markings</u>	<u>Az. State plane grid (West NAD83)</u>
No.1: NW Corner	Metal tag on post	506826.1 SFT E 1520140.3 SFT N
No.2: NE Corner	Metal tag on post	508326.0 SFT E 1520127.1 SFT N
No.3: SE Corner	Metal tag on post	508320.7 SFT E 1519527.2 SFT N
No.4: SW Corner	Metal tag on post	506820.8 SFT E 1519540.3 SFT N

Location monument is a 2" x 2" x 5 foot wooden post. Corner and end center monuments are the same.

Signature Sam Eakin III _____ John L Bishop _____
 Sam Eakin III , Agent for locator Witness : John Bishop II

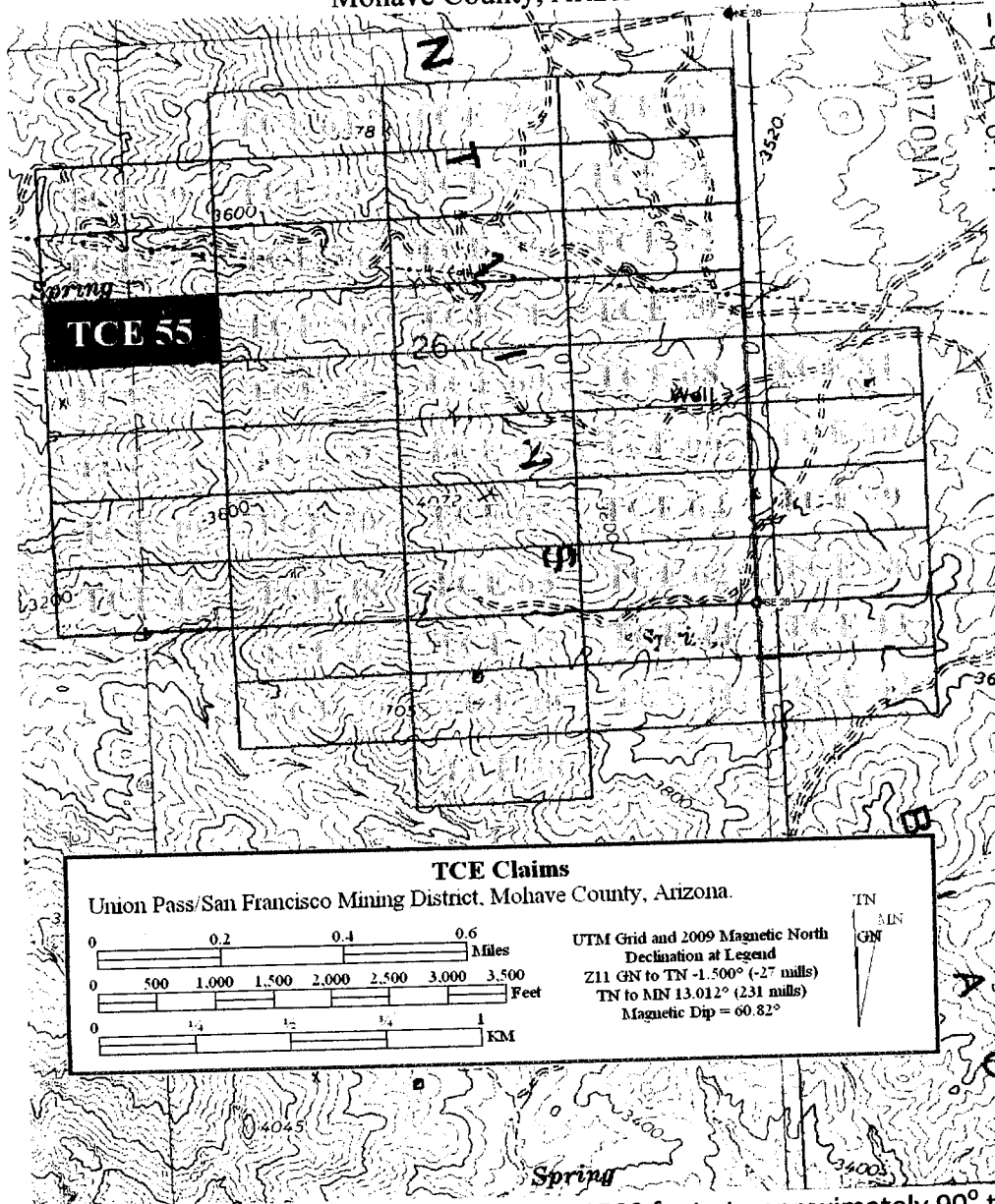
AMC 397328

Map of TSE Claim Block

TCE Claims 38-81
Sections 25, 26, 27, 35, & 36 T21N, R20W
Union Pass / San Francisco Mining District
Mohave County, Arizona

RECEIVED
BLM AZ STATE OFFICE

2009 SEP -9 A 8: 11



The Claim is delineated thusly: From the NW corner, 1500 feet at approximately 90° to the NE corner, then 600 feet at approximately 180° to the SE Corner, then 1500 feet at approximately 270° to the SW corner, then 600 feet at approximately 0° true North to the point of beginning.

CONFORMED COPY
 FEE # 2009054270
 DATE SEP 02 2009
 BOOK 7577
 PAGES 23

Bazzill Corp.
 P.O. Box # 8
 Skull Valley, Az. 86338

Notice of Lode Mining Claim Re-Location

Locator:
 Bazzill Corp.
 P.O. Box # 8
 Skull Valley, Az. 86338

RECEIVED
 BLM AZ STATE OFFICE
 2009 SEP - 9 A 8: 11
 PHOENIX, ARIZONA

Claim Name: TCE-56

Date of location: 9-1-2009

The Lode Mining Claim is 1500 feet long and 600 feet wide. The location monument is 10 feet from the West End Center and 1490 from the East End Center.

The claim trends generally from the West to the East.

The Location Monument is in the SE ¼, SW ¼, NW ¼. of Section 26, Township 21N, Range 20W, Gila and Salt River Meridian. The LM is 5230.9 feet @ 301.28° from the southeast corner of Section 26, Township 21N, Range 20W.

<u>Location</u>	<u>Markings</u>	<u>Az. State plane grid (West NAD83)</u>
No.1: NW Corner	Metal tag on post	508326.0 SFT E 1520127.1 SFT N
No.2: NE Corner	Metal tag on post	509825.8 SFT E 1520114.0 SFT N
No.3: SE Corner	Metal tag on post	509820.6 SFT E 1519514.1 SFT N
No.4: SW Corner	Metal tag on post	508320.7 SFT E 1519527.2 SFT N

Location monument is a 2" x 2" x 5 foot wooden post. Corner and end center monuments are the same.

Signature Sam Eakin III
 Sam Eakin III , Agent for locator

John L Bishop
 Witness : John Bishop II

AMC 397329

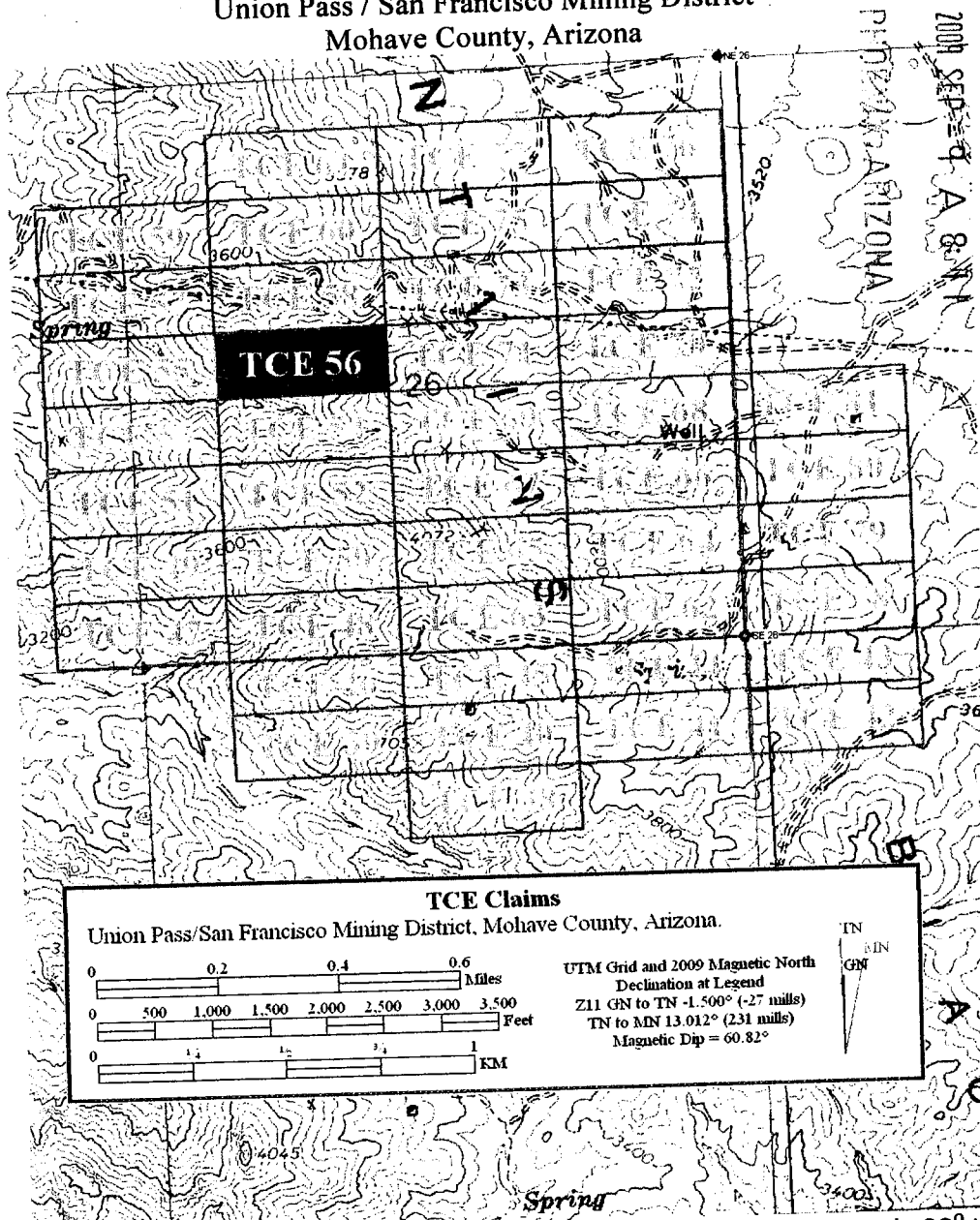
Map of TSE Claim Block

TCE Claims 38-81

Sections 25, 26, 27, 35, & 36 T21N, R20W

Union Pass / San Francisco Mining District

Mohave County, Arizona



RECEIVED
BLM AZ STATE OFFICE

The Claim is delineated thusly: From the NW corner, 1500 feet at approximately 90° to the NE corner, then 600 feet at approximately 180° to the SE Corner, then 1500 feet at approximately 270° to the SW corner, then 600 feet at approximately 0° true North to the point of beginning.

CONFIRMED COPY
 FEE # 2009054271
 DATE SEP 02 2009
 BOOK 7577
 PAGES 25

Bazzill Corp.
 P.O. Box # 8
 Skull Valley, Az. 86338

Notice of Lode Mining Claim Re-Location

Locator:
 Bazzill Corp.
 P.O. Box # 8
 Skull Valley, Az. 86338

RECEIVED
 BLM AZ STATE OFFICE
 2009 SEP - 9 A: 8: 11
 PHOENIX, ARIZONA

Claim Name: TCE-57

Date of location: 9-1-2009

The Lode Mining Claim is 1500 feet long and 600 feet wide. The location monument is 10 feet from the West end center and 1490 from the East end center.

The claim trends generally from the West to the East.

The Location Monument is in the NW ¼, SE ¼, NE ¼. of Section 27, Township 21N, Range 20W, Gila and Salt River Meridian. The LM is 6826.1 feet @ 299.1° from the southeast corner of Section 26, Township 21N, Range 20W.

<u>Location</u>	<u>Markings</u>	<u>Az. State plane grid (West NAD83)</u>
No.1: NW Corner	Metal tag on post	506831.4 SFT E 1520740.3 SFT N
No.2: NE Corner	Metal tag on post	508331.3 SFT E 1520727.1 SFT N
No.3: SE Corner	Metal tag on post	508326.0 SFT E 1520127.1 SFT N
No.4: SW Corner	Metal tag on post	506826.1 SFT E 1520140.3 SFT N

Location monument is a 2" x 2" x 5 foot wooden post. Corner and end center monuments are the same.

Signature Sam Eakin III
 Sam Eakin III , Agent for locator

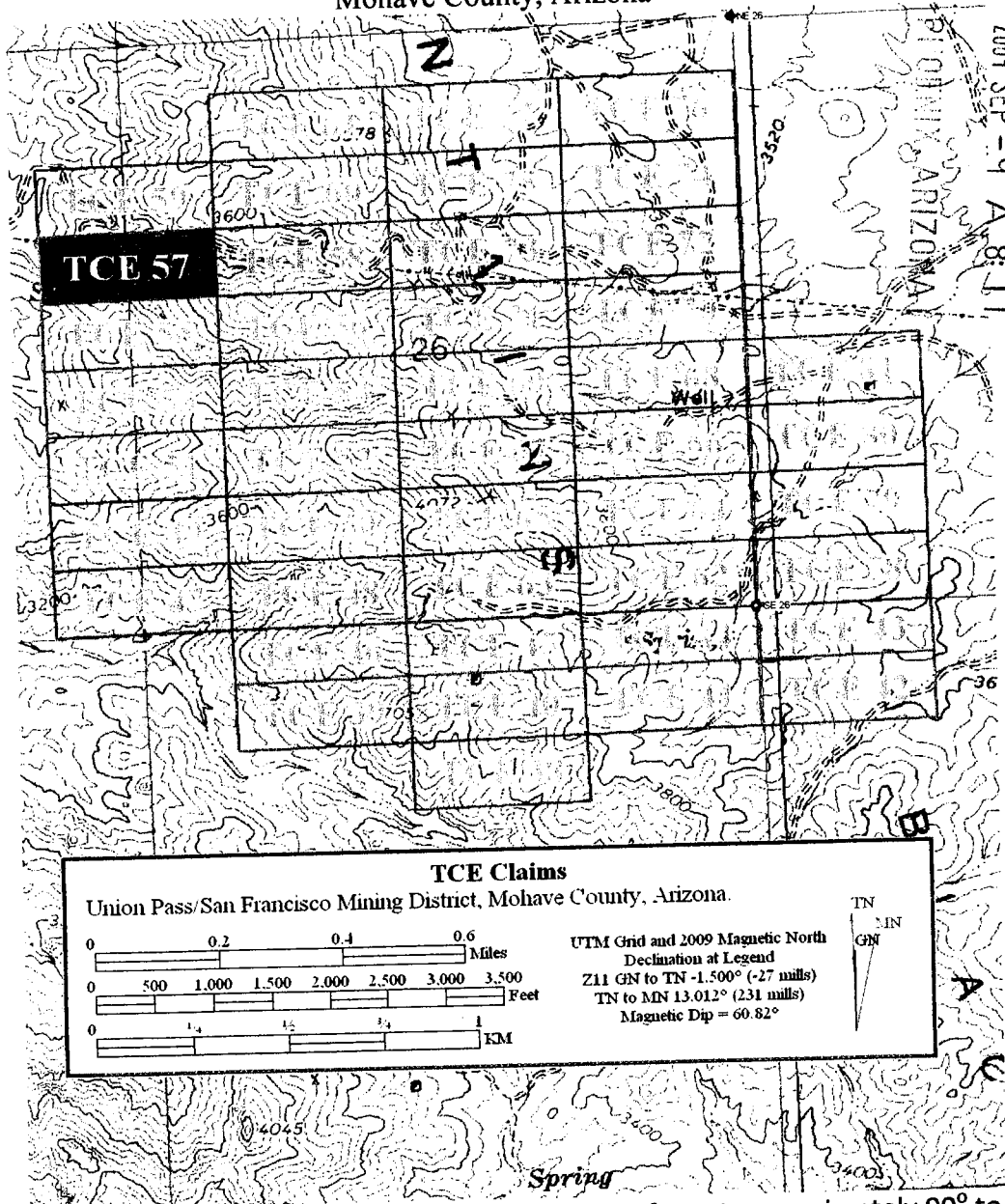
John L Bishop II
 Witness : John Bishop II

MIC 397330

Map of TSE Claim Block

TCE Claims 38-81

Sections 25, 26, 27, 35, & 36 T21N, R20W
Union Pass / San Francisco Mining District
Mohave County, Arizona



The Claim is delineated thusly: From the NW corner, 1500 feet at approximately 90° to the NE corner, then 600 feet at approximately 180° to the SE Corner, then 1500 feet at approximately 270° to the SW corner, then 600 feet at approximately 0° true North to the point of beginning.

Bazzill Corp.
P.O. Box # 8
Skull Valley, Az. 86338

CONFORMED COPY
FEE # 2009054272
DATE SEP 02 2009
BOOK 7577
PAGES 27

Notice of Lode Mining Claim Re-Location

Locator:
Bazzill Corp.
P.O. Box # 8
Skull Valley, Az. 86338

RECEIVED
BLM AZ STATE OFFICE
2009 SEP -9 A 8:11
PHOENIX, ARIZONA

Claim Name: TCE-58

Date of location: 9-1-2009

The Lode Mining Claim is 1500 feet long and 600 feet wide. The location monument is 10 feet from the East end center and 1490 from the West end center.

The claim trends generally from the West to the East.

The Location Monument is in the NE ¼, SE ¼, NW ¼. of Section 26, Township 21N, Range 20W, Gila and Salt River Meridian. The LM is 4464.5 feet @ 317.9° from the southeast corner of Section 26, Township 21N, Range 20W.

<u>Location</u>	<u>Markings</u>	<u>Az. State plane grid (West NAD83)</u>
No.1: NW Corner	Metal tag on post	508331.3 SFT E 1520727.1 SFT N
No.2: NE Corner	Metal tag on post	509831.1 SFT E 1520714.0 SFT N
No.3: SE Corner	Metal tag on post	509825.8 SFT E 1520114.0 SFT N
No.4: SW Corner	Metal tag on post	508326.0 SFT E 1520127.1 SFT N

Location monument is a 2" x 2" x 5 foot wooden post. Corner and end center monuments are the same.

Signature Sam Eakin III
Sam Eakin III, Agent for locator

John L Bishop II
Witness : John Bishop II

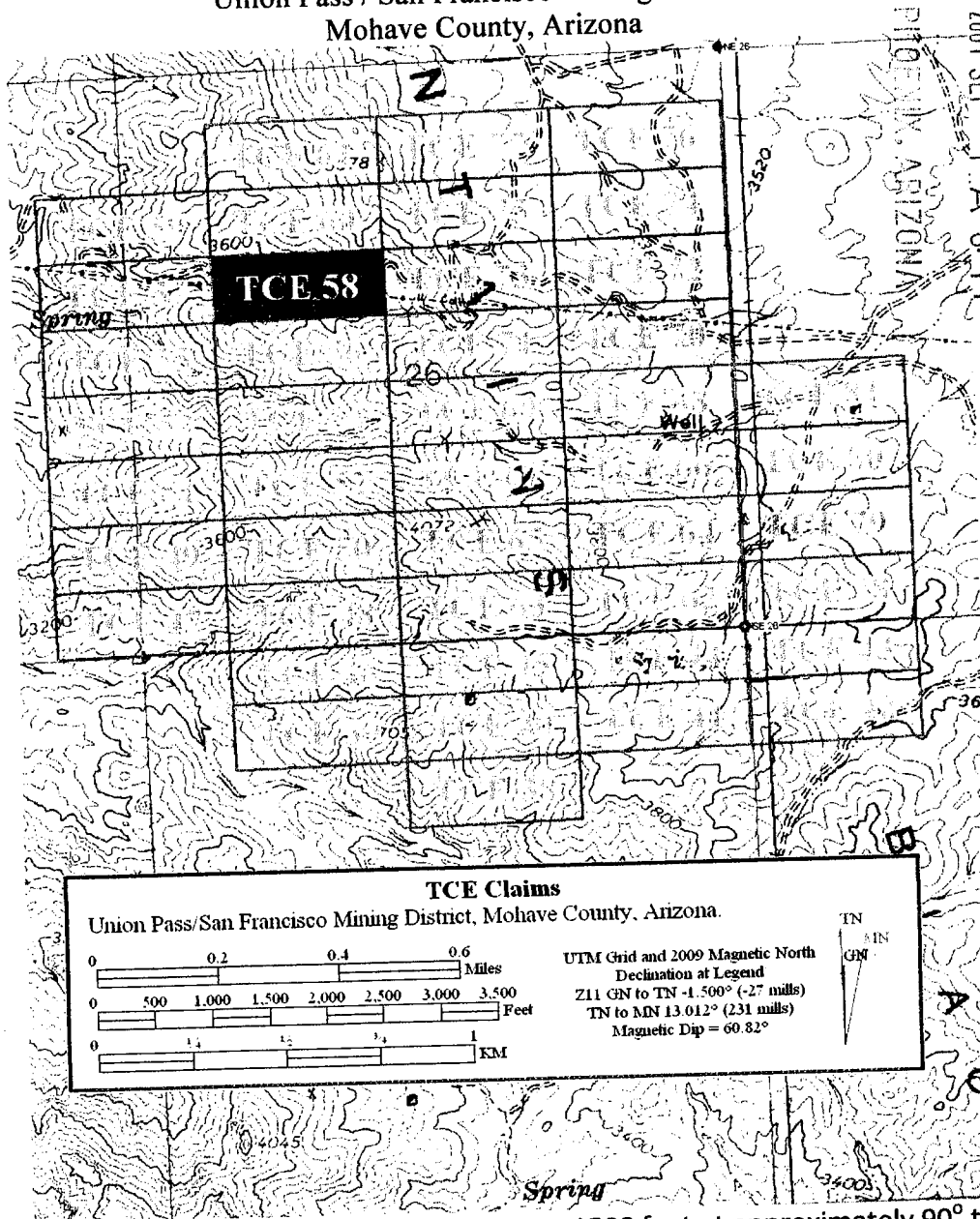
AMC 397331

Map of TSE Claim Block

TCE Claims 38-81
Sections 25, 26, 27, 35, & 36 T21N, R20W
Union Pass / San Francisco Mining District
Mohave County, Arizona

RECEIVED
BLM AZ STATE OFFICE

2009 SEP -9 A 8:11



The Claim is delineated thusly: From the NW corner, 1500 feet at approximately 90° to the NE corner, then 600 feet at approximately 180° to the SE Corner, then 1500 feet at approximately 270° to the SW corner, then 600 feet at approximately 0° true North to the point of beginning.

Bazzill Corp.
P.O. Box # 8
Skull Valley, Az. 86338

CONFORMED COPY
FEE # 2009054273
DATE SEP 02 2009
BOOK 7577
PAGES 29

Notice of Lode Mining Claim Re-Location

Locator:

Bazzill Corp.
P.O. Box # 8
Skull Valley, Az. 86338

RECEIVED
BLM AZ STATE OFFICE
2009 SEP -9 A 8:11
PHOENIX, ARIZONA

Claim Name: **TCE-59**

Date of location: 9-1-2009

The Lode Mining Claim is 1500 feet long and 600 feet wide. The location monument is 10 feet from the East End Center and 1490 from the West End Center.

The claim trends generally from the East to the West.

The Location Monument is in the NE ¼, SW ¼, NW ¼. of Section 26, Township 21N, Range 20W, Gila and Salt River Meridian. The LM is 5247.6 feet @ 301.17° from the southeast corner of Section 26, Township 21N, Range 20W.

<u>Location</u>	<u>Markings</u>	<u>Az. State plane grid (West NAD83)</u>
No.1: NW Corner	Metal tag on post	506836.6 SFT E 1521340.3 SFT N
No.2: NE Corner	Metal tag on post	508336.6 SFT E 1521327.1 SFT N
No.3: SE Corner	Metal tag on post	508331.3 SFT E 1520727.1 SFT N
No.4: SW Corner	Metal tag on post	506831.4 SFT E 1520740.3 SFT N

Location monument is a 2" x 2" x 5 foot wooden post. Corner and end center monuments are the same.

Signature Sam Eakin III
Sam Eakin III, Agent for locator

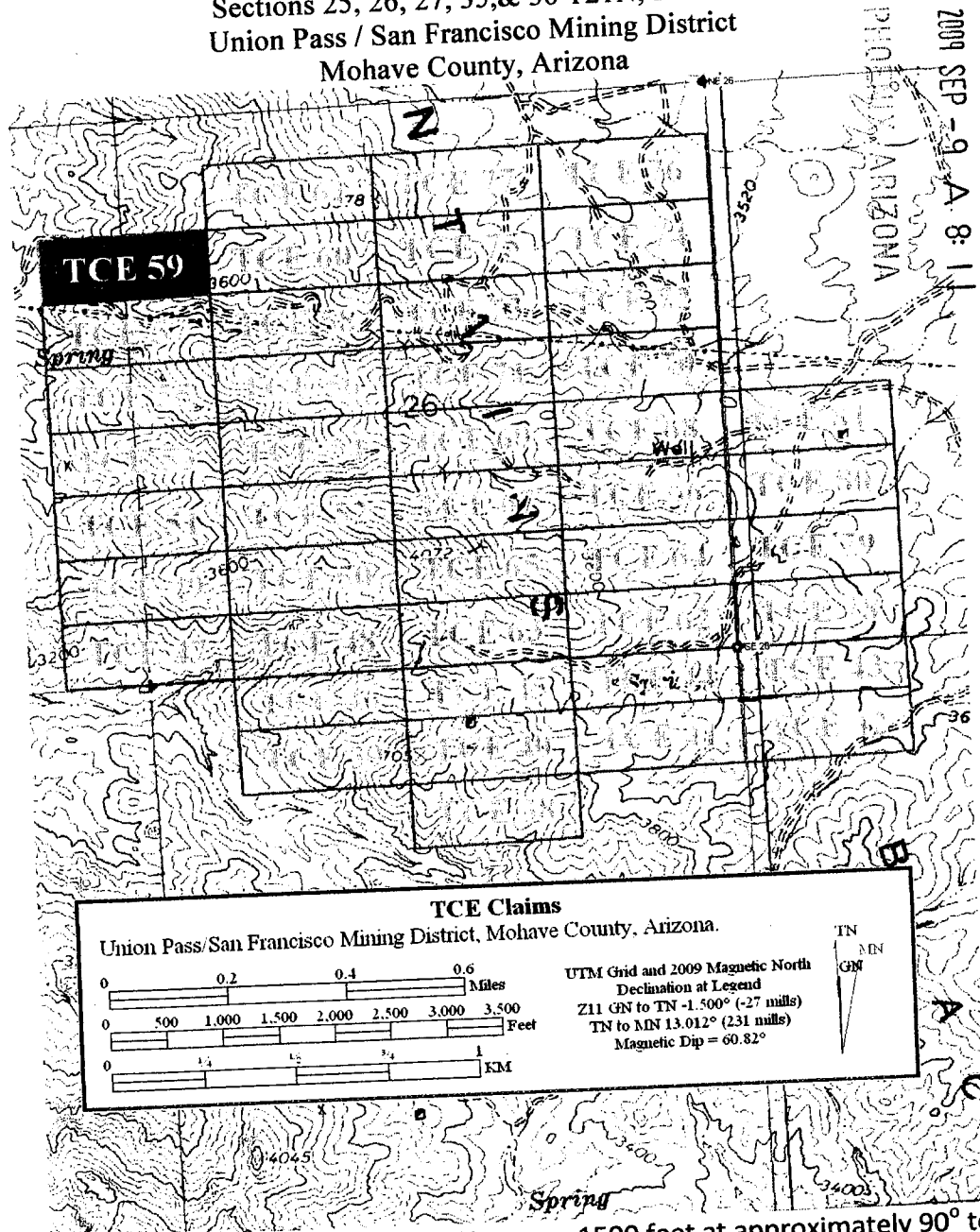
John L Bishop II
Witness : John Bishop II

AND 397332

Map of TSE Claim Block

TCE Claims 38-81
Sections 25, 26, 27, 35, & 36 T21N, R20W
Union Pass / San Francisco Mining District
Mohave County, Arizona

RECEIVED
BLM AZ STATE OFFICE



The Claim is delineated thusly: From the NW corner, 1500 feet at approximately 90° to the NE corner, then 600 feet at approximately 180° to the SE Corner, then 1500 feet at approximately 270° to the SW corner, then 600 feet at approximately 0° true North to the point of beginning.

Bazzill Corp.
P.O. Box # 8
Skull Valley, Az. 86338

CONFORMED COPY
FEE # 2009054274
DATE SEP 02 2009
BOOK 7577
PAGES 31

Notice of Lode Mining Claim Re-Location

Locator:
Bazzill Corp.
P.O. Box # 8
Skull Valley, Az. 86338

RECEIVED
BLM AZ STATE OFFICE
2009 SEP -9 A 8:11
PHOENIX, ARIZONA

Claim Name: TCE-60

Date of location: 9-1-2009

The Lode Mining Claim is 1500 feet long and 600 feet wide. The location monument is 10 feet from the West End Center and 1490 from the East End Center.

The claim trends generally from the West to the East.

The Location Monument is in the NE ¼, SW ¼, NW ¼. of Section 26, Township 21N, Range 20W, Gila and Salt River Meridian. The LM is 5942.1 feet @ 311.25° from the southeast corner of Section 26, Township 21N, Range 20W.

<u>Location</u>	<u>Markings</u>	<u>Az. State plane grid (West NAD83)</u>
No.1: NW Corner	Metal tag on post	508336.6 SFT E 1521327.1 SFT N
No.2: NE Corner	Metal tag on post	509836.3 SFT E 1521314.0 SFT N
No.3: SE Corner	Metal tag on post	509831.1 SFT E 1520714.0 SFT N
No.4: SW Corner	Metal tag on post	508331.3 SFT E 1520727.1 SFT N

Location monument is a 2" x 2" x 5 foot wooden post. Corner and end center monuments are the same.

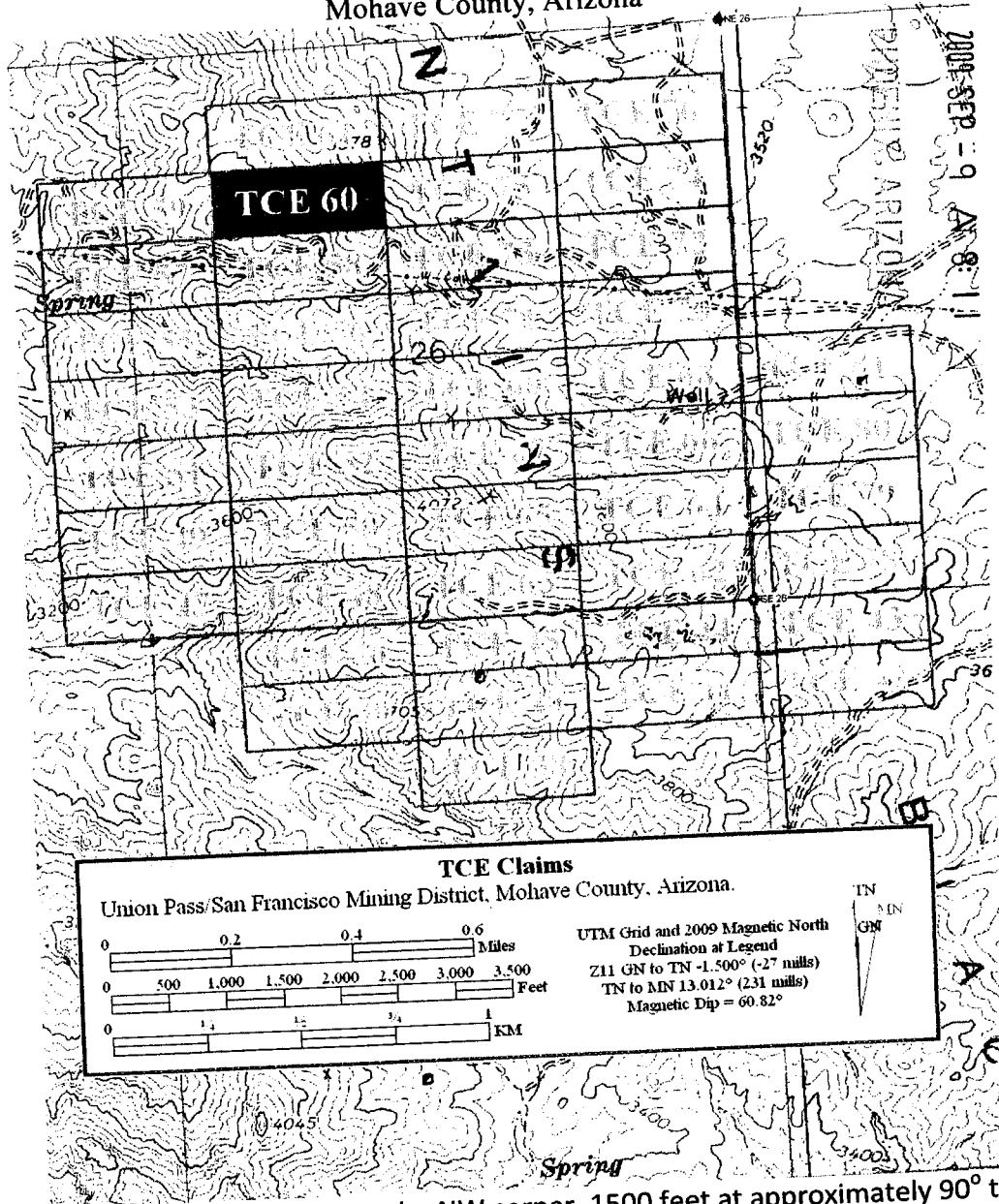
Signature Sam Eakin III
Sam Eakin III, Agent for locator

John L Bishop II
Witness: John Bishop II

AMC 397333

Map of TSE Claim Block

TCE Claims 38-81
Sections 25, 26, 27, 35, & 36 T21N, R20W
Union Pass / San Francisco Mining District
Mohave County, Arizona



The Claim is delineated thusly: From the NW corner, 1500 feet at approximately 90° to the NE corner, then 600 feet at approximately 180° to the SE Corner, then 1500 feet at approximately 270° to the SW corner, then 600 feet at approximately 0° true North to the point of beginning.

Bazzill Corp.
P.O. Box # 8
Skull Valley, Az. 86338

CONFORMED COPY
FEE # 2008054275
DATE SEP 02 2009
BOOK 7577
PAGES 33

Notice of Lode Mining Claim Re-Location

Locator:
Bazzill Corp.
P.O. Box # 8
Skull Valley, Az. 86338

RECEIVED
BLM AZ STATE OFFICE
2009 SEP - 9 A 8: 11
PHOENIX, ARIZONA

Claim Name: TCE-61

Date of location: 9-1-2009

The Lode Mining Claim is 1500 feet long and 600 feet wide. The location monument is 10 feet from the West End Center and 1490 from the East End Center.

The claim trends generally from the West to the East.

The Location Monument is in the SE ¼, NW ¼, NW ¼. of Section 26, Township 21N, Range 20W, Gila and Salt River Meridian. The LM is 6353.4 feet @ 315.34° from the southeast corner of Section 26, Township 21N, Range 20W.

<u>Location</u>	<u>Markings</u>	<u>Az. State plane grid (West NAD83)</u>
No.1: NW Corner	Metal tag on post	508341.8 SFT E 1521927.1 SFT N
No.2: NE Corner	Metal tag on post	509841.5 SFT E 1521914.0 SFT N
No.3: SE Corner	Metal tag on post	509836.3 SFT E 1521314.0 SFT N
No.4: SW Corner	Metal tag on post	508336.6 SFT E 1521327.1 SFT N

Location monument is a 2" x 2" x 5 foot wooden post. Corner and end center monuments are the same.

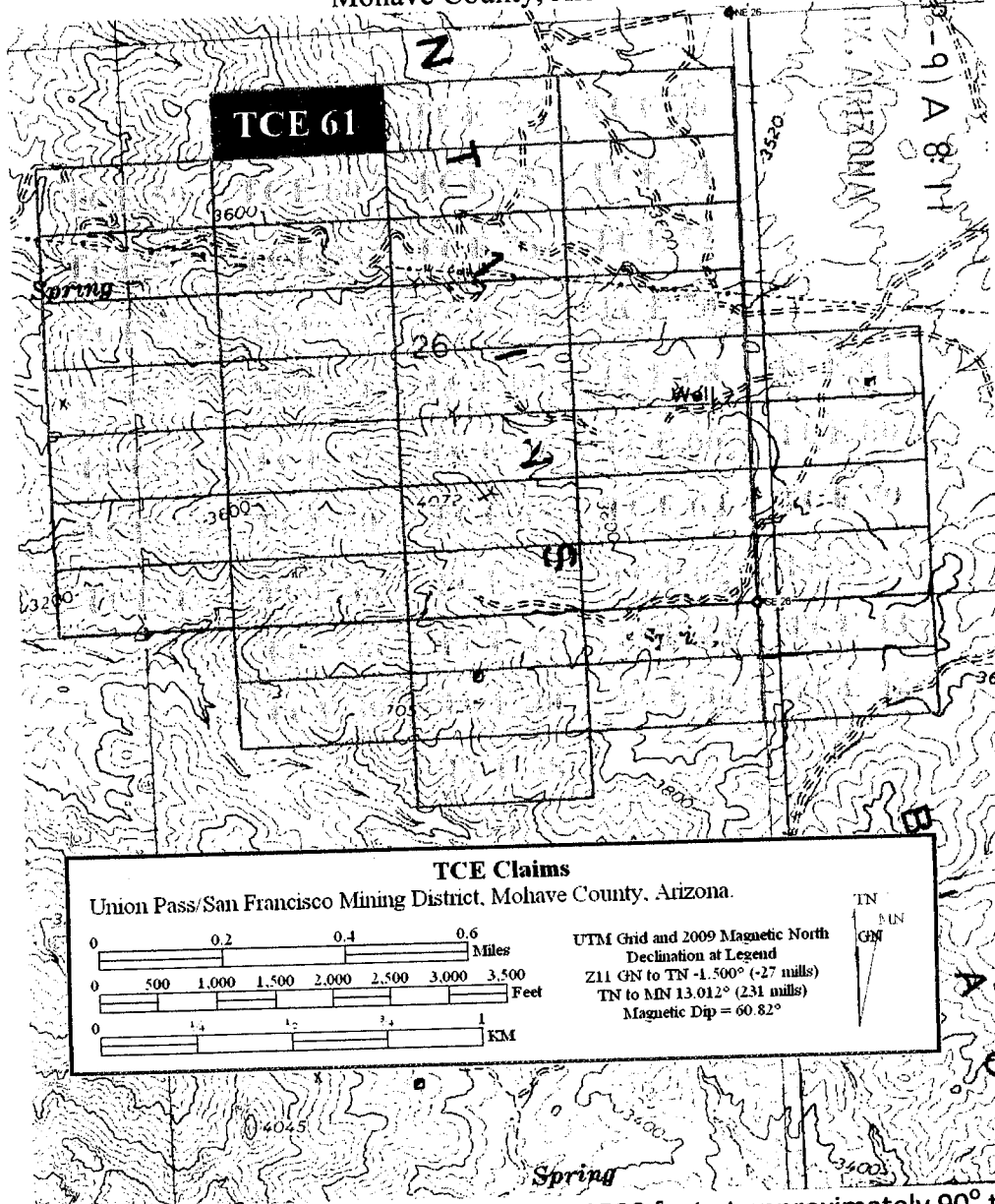
Signature Sam Eakin III
Sam Eakin III, Agent for locator

John L Bishop
Witness : John Bishop II

AMC 397334

Map of TSE Claim Block

TCE Claims 38-81
Sections 25, 26, 27, 35, & 36 T21N, R20W
Union Pass / San Francisco Mining District
Mohave County, Arizona



RECEIVED
BLM AZ STATE OFFICE

2009 SEP - 9 1 A 8:14
PHOENIX, ARIZONA

The Claim is delineated thusly: From the NW corner, 1500 feet at approximately 90° to the NE corner, then 600 feet at approximately 180° to the SE Corner, then 1500 feet at approximately 270° to the SW corner, then 600 feet at approximately 0° true North to the point of beginning.

CONFORMED COPY
 FEE # 200905 4276
 DATE SEP 02 2009
 BOOK 7577
 PAGES 35

Bazzill Corp.
 P.O. Box # 8
 Skull Valley, Az. 86338

Notice of Lode Mining Claim Re-Location

Locator:

Bazzill Corp.
 P.O. Box # 8
 Skull Valley, Az. 86338

RECEIVED
 BLM AZ STATE OFFICE
 2009 SEP - 9 A 8:12
 PHOENIX, ARIZONA

Claim Name: TCE-62

Date of location: 9-1-2009

The Lode Mining Claim is 1500 feet long and 600 feet wide. The location monument is 10 feet from the West End Center and 1490 from the East End Center.

The claim trends generally from the West to the East.

The Location Monument is in the SE ¼, SW ¼, SE ¼. of Section 26, Township 21N, Range 20W, Gila and Salt River Meridian. The LM is 1516 feet @ 281.6° from the southeast corner of Section 26, Township 21N, Range 20W.

<u>Location</u>	<u>Markings</u>	<u>Az. State plane grid (West NAD83)</u>
No.1: NW Corner	Metal tag on post	511304.8 SFT E 1517701.1 SFT N
No.2: NE Corner	Metal tag on post	512804.7 SFT E 1517688.2 SFT N
No.3: SE Corner	Metal tag on post	512799.5 SFT E 1517088.2 SFT N
No.4: SW Corner	Metal tag on post	511299.5 SFT E 1517101.1 SFT N

Location monument is a 2" x 2" x 5 foot wooden post. Corner and end center monuments are the same.

Signature Sam Eakin III
 Sam Eakin III, Agent for locator

John L Bishop II
 Witness : John Bishop II

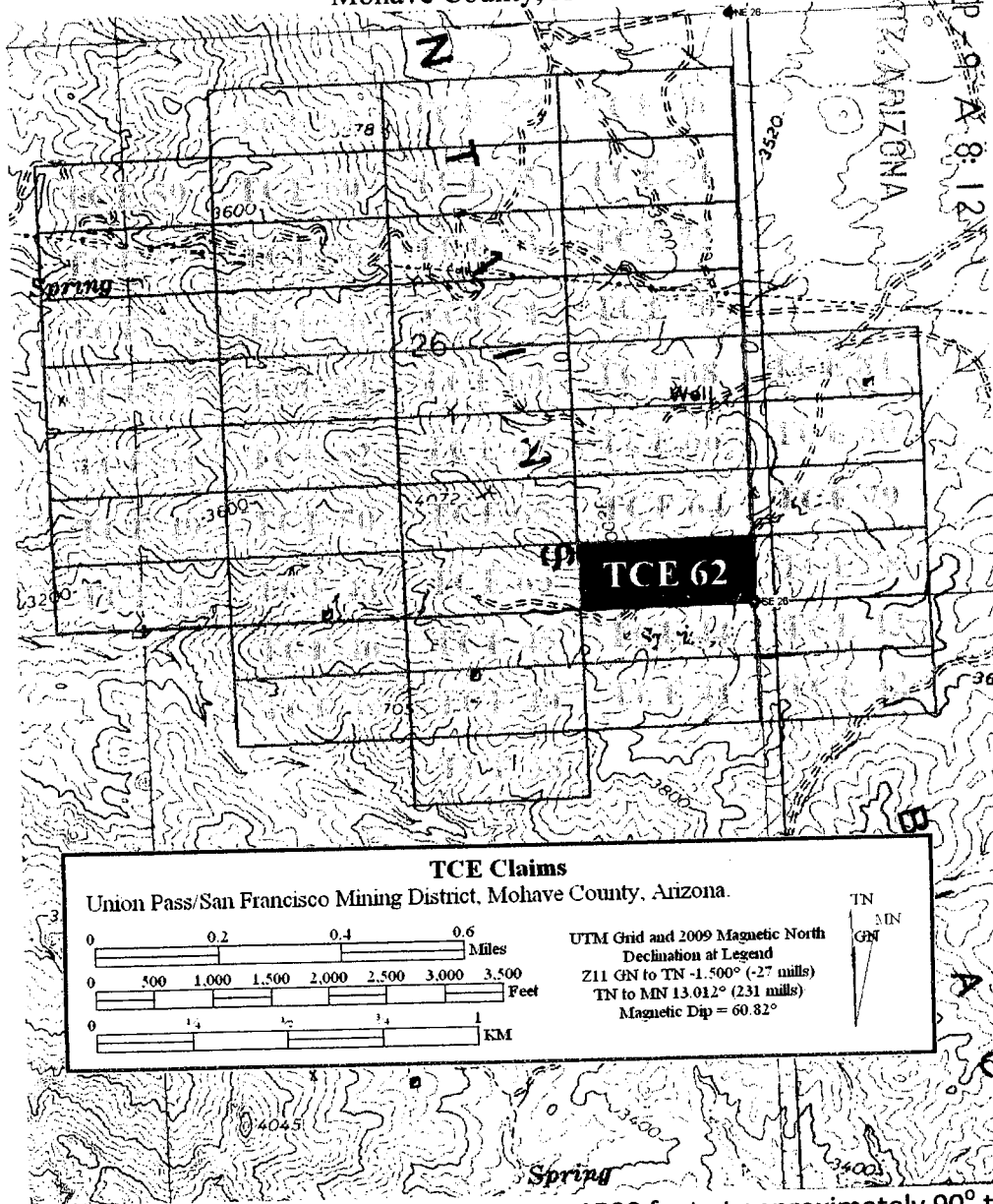
AMC 397335

Map of TSE Claim Block

TCE Claims 38-81
 Sections 25, 26, 27, 35, & 36 T21N, R20W
 Union Pass / San Francisco Mining District
 Mohave County, Arizona

RECEIVED
 BLM AZ STATE OFFICE

2009 SEP 9 8:12 AM



The Claim is delineated thusly: From the NW corner, 1500 feet at approximately 90° to the NE corner, then 600 feet at approximately 180° to the SE Corner, then 1500 feet at approximately 270° to the SW corner, then 600 feet at approximately 0° true North to the point of beginning.

CONFORMED COPY
 FEE # 2009054277
 DATE SEP 02 2009
 BOOK 7577
 PAGES 37

Bazzill Corp.
 P.O. Box # 8
 Skull Valley, Az. 86338

Notice of Lode Mining Claim Re-Location

Locator:

Bazzill Corp.
 P.O. Box # 8
 Skull Valley, Az. 86338

RECEIVED
 BLM AZ STATE OFFICE
 2009 SEP -9 A 8:12
 PHOENIX, ARIZONA

Claim Name: TCE-63

Date of location: 9-1-2009

The Lode Mining Claim is 1500 feet long and 600 feet wide. The location monument is 10 feet from the East End Center and 1490 from the West End Center.

The claim trends generally from the East to the West.

The Location Monument is in the SE ¼, SW ¼, SE ¼. of Section 26, Township 21N, Range 20W, Gila and Salt River Meridian. The LM is 1535.5 feet @ 281.44° from the southeast corner of Section 26, Township 21N, Range 20W.

<u>Location</u>	<u>Markings</u>	<u>Az. State plane grid (West NAD83)</u>
No.1: NW Corner	Metal tag on post	509804.8 SFT E 1517714.1 SFT N
No.2: NE Corner	Metal tag on post	511304.8 SFT E 1517701.1 SFT N
No.3: SE Corner	Metal tag on post	511299.5 SFT E 1517101.1 SFT N
No.4: SW Corner	Metal tag on post	509799.6 SFT E 1517114.2 SFT N

Location monument is a 2" x 2" x 5 foot wooden post. Corner and end center monuments are the same.

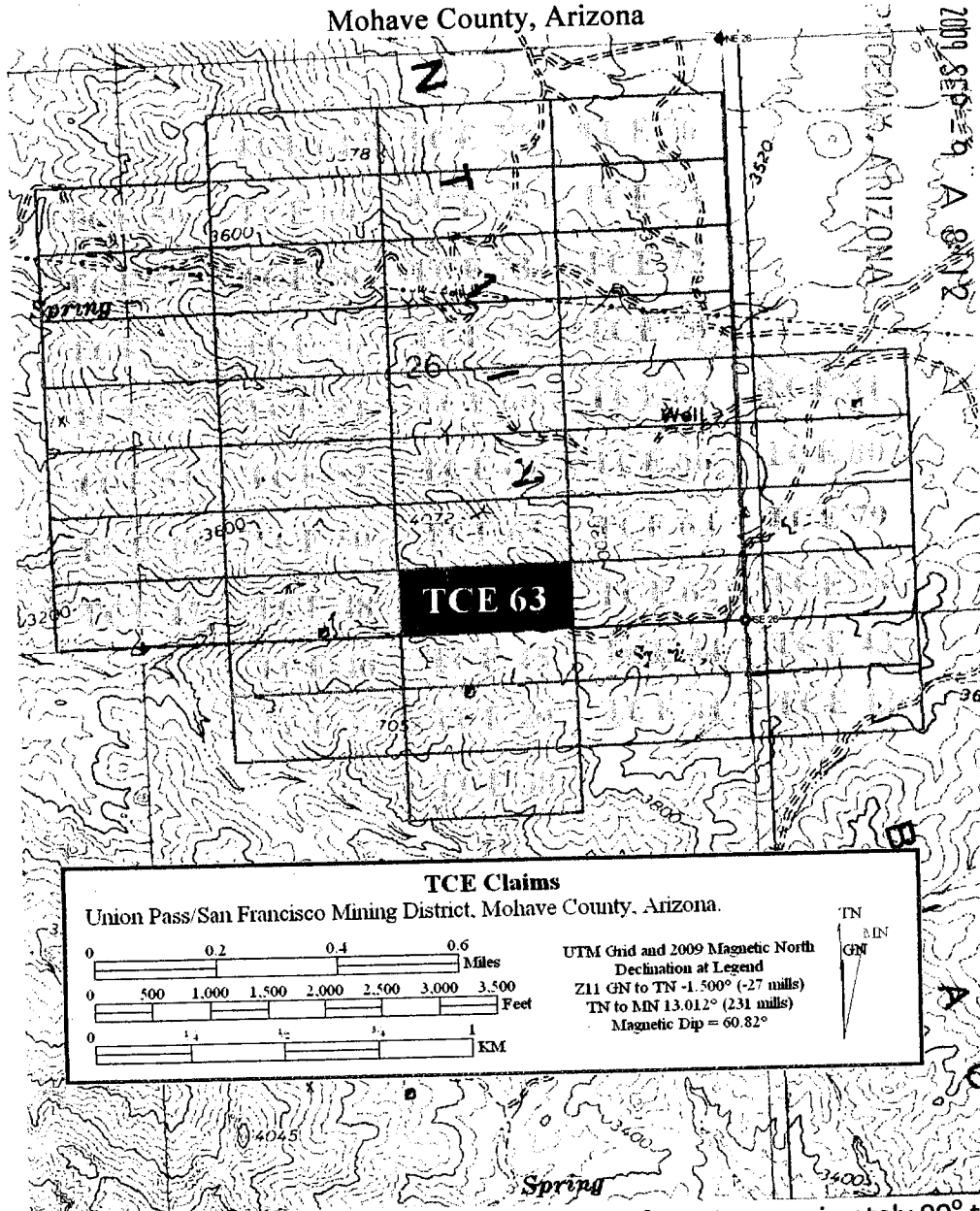
Signature Sam Eakin III
 Sam Eakin III, Agent for locator

John L Bishop II
 Witness : John Bishop II

AMG 397336

Map of TSE Claim Block

TCE Claims 38-81
Sections 25, 26, 27, 35, & 36 T21N, R20W
Union Pass / San Francisco Mining District
Mohave County, Arizona

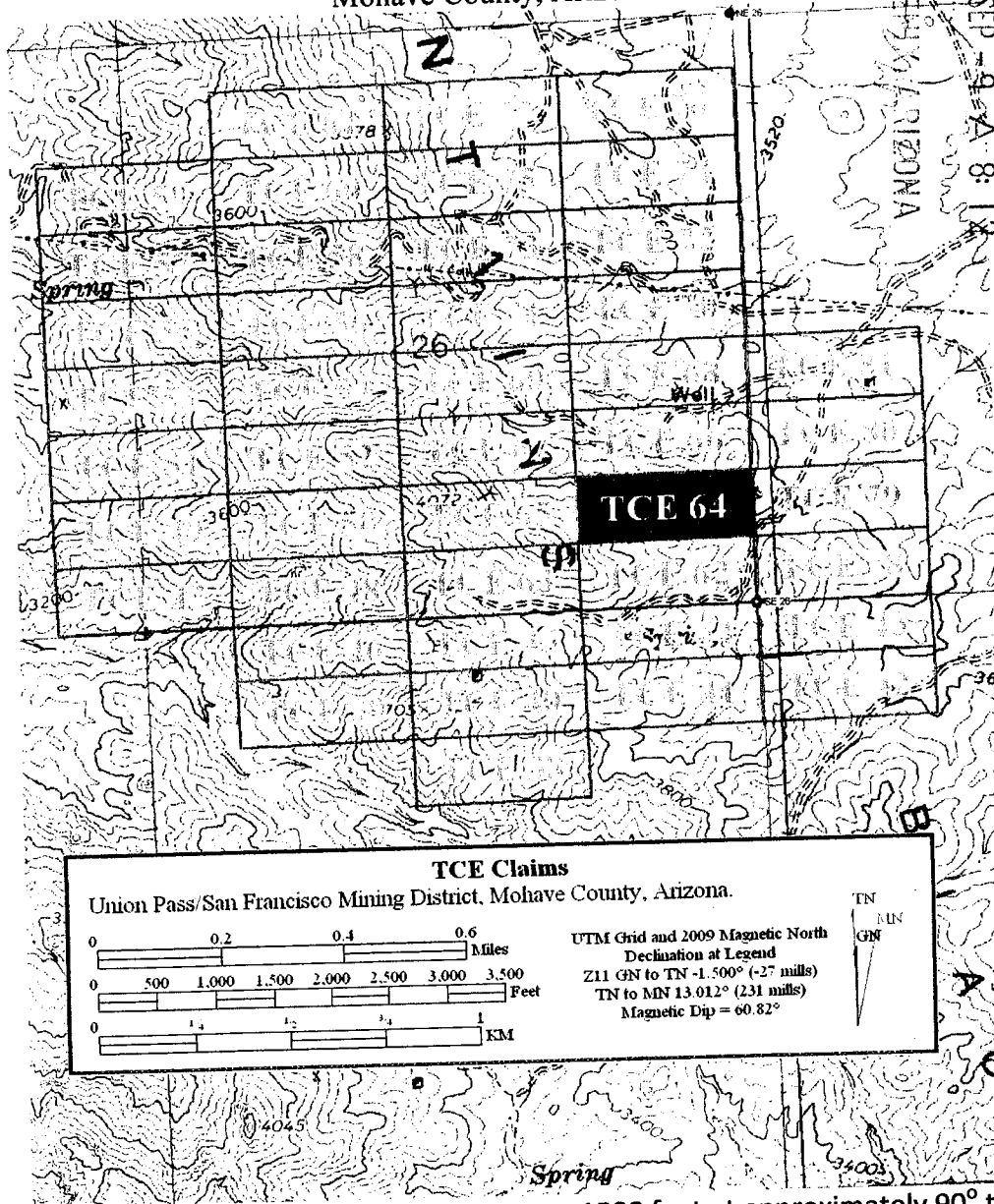


The Claim is delineated thusly: From the NW corner, 1500 feet at approximately 90° to the NE corner, then 600 feet at approximately 180° to the SE Corner, then 1500 feet at approximately 270° to the SW corner, then 600 feet at approximately 0° true North to the point of beginning.

Map of TSE Claim Block

TCE Claims 38-81
 Sections 25, 26, 27, 35, & 36 T21N, R20W
 Union Pass / San Francisco Mining District
 Mohave County, Arizona

2009 SEP 29 8:18
 RECEIVED
 BLM AZ STATE OFFICE



The Claim is delineated thusly: From the NW corner, 1500 feet at approximately 90° to the NE corner, then 600 feet at approximately 180° to the SE Corner, then 1500 feet at approximately 270° to the SW corner, then 600 feet at approximately 0° true North to the point of beginning.

Bazzill Corp.
 P.O. Box # 8
 Skull Valley, Az. 86338

CONFIRMED COPY
 INDEX 2009054279
 DATE SEP 02 2009
 BOOK 7577
 PAGES 41

Notice of Lode Mining Claim Re-Location

Locator:
 Bazzill Corp.
 P.O. Box # 8
 Skull Valley, Az. 86338

RECEIVED
 BLM/AZ STATE OFFICE
 2009 SEP - 9 A 8:12
 PHOENIX, ARIZONA

Claim Name: **TCE-65**

Date of location: 9-1-2009


The Lode Mining Claim is 1500 feet long and 600 feet wide. The location monument is 10 feet from the East End Center and 1490 from the West End Center.

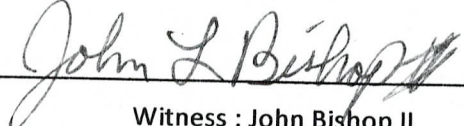
The claim trends generally from the East to the West.

The Location Monument is in the NE ¼, SW ¼, SE ¼. of Section 26, Township 21N, Range 20W, Gila and Salt River Meridian. The LM is 1755.1 feet @ 301.06° from the southeast corner of Section 26, Township 21N, Range 20W.

<u>Location</u>	<u>Markings</u>	<u>Az. State plane grid (West NAD83)</u>
No.1: NW Corner	Metal tag on post	509810.1 SFT E 1518314.1 SFT N
No.2: NE Corner	Metal tag on post	511310.0 SFT E 1518301.1 SFT N
No.3: SE Corner	Metal tag on post	511304.8 SFT E 1517701.1 SFT N
No.4: SW Corner	Metal tag on post	509804.8 SFT E 1517714.1 SFT N

Location monument is a 2" x 2" x 5 foot wooden post. Corner and end center monuments are the same.

Signature 
 Sam Eakin III, Agent for locator


 Witness : John Bishop II

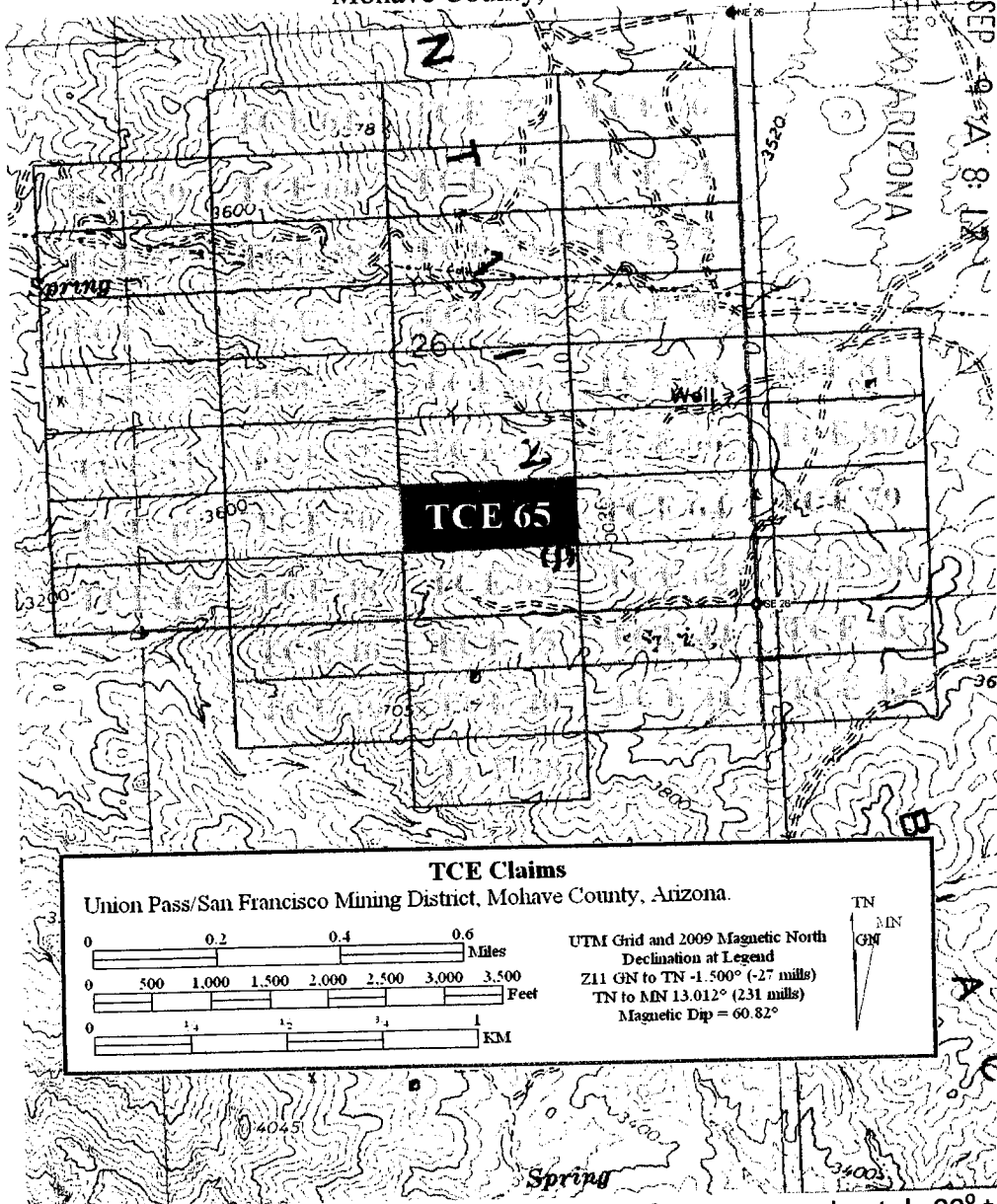
AMC 397338

Map of TSE Claim Block

TCE Claims 38-81
 Sections 25, 26, 27, 35, & 36 T21N, R20W
 Union Pass / San Francisco Mining District
 Mohave County, Arizona

RECEIVED
 BLM AZ STATE OFFICE

2009 SEP 29 A 8:12
 PHOTOGRAPHY ARIZONA



The Claim is delineated thusly: From the NW corner, 1500 feet at approximately 90° to the NE corner, then 600 feet at approximately 180° to the SE Corner, then 1500 feet at approximately 270° to the SW corner, then 600 feet at approximately 0° true North to the point of beginning.

Bazzill Corp.
P.O. Box # 8
Skull Valley, Az. 86338

CONFORMED COPY
FEE # 2009054280
DATE SEP 02 2009
BOOK 9577
PAGES 43

Notice of Lode Mining Claim Re-Location

Locator:

Bazzill Corp.
P.O. Box # 8
Skull Valley, Az. 86338

Claim Name: TCE-66

Date of location: 9-1-2009

The Lode Mining Claim is 1500 feet long and 600 feet wide. The location monument is 10 feet from the West End Center and 1490 from the East End Center.

The claim trends generally from the West to the East.

The Location Monument is in the SE ¼, NW ¼, SE ¼. of Section 26, Township 21N, Range 20W, Gila and Salt River Meridian. The LM is 2113.6 feet @ 315.48° from the southeast corner of Section 26, Township 21N, Range 20W.

<u>Location</u>	<u>Markings</u>	<u>Az. State plane grid (West NAD83)</u>
No.1: NW Corner	Metal tag on post	511315.2 SFT E 1518901.1 SFT N
No.2: NE Corner	Metal tag on post	512815.0 SFT E 1518888.1 SFT N
No.3: SE Corner	Metal tag on post	512809.9 SFT E 1518288.1 SFT N
No.4: SW Corner	Metal tag on post	511310.0 SFT E 1518301.1 SFT N

Location monument is a 2" x 2" x 5 foot wooden post. Corner and end center monuments are the same.

Signature Sam Eakin III

Sam Eakin III, Agent for locator

John L Bishop
Witness : John Bishop II

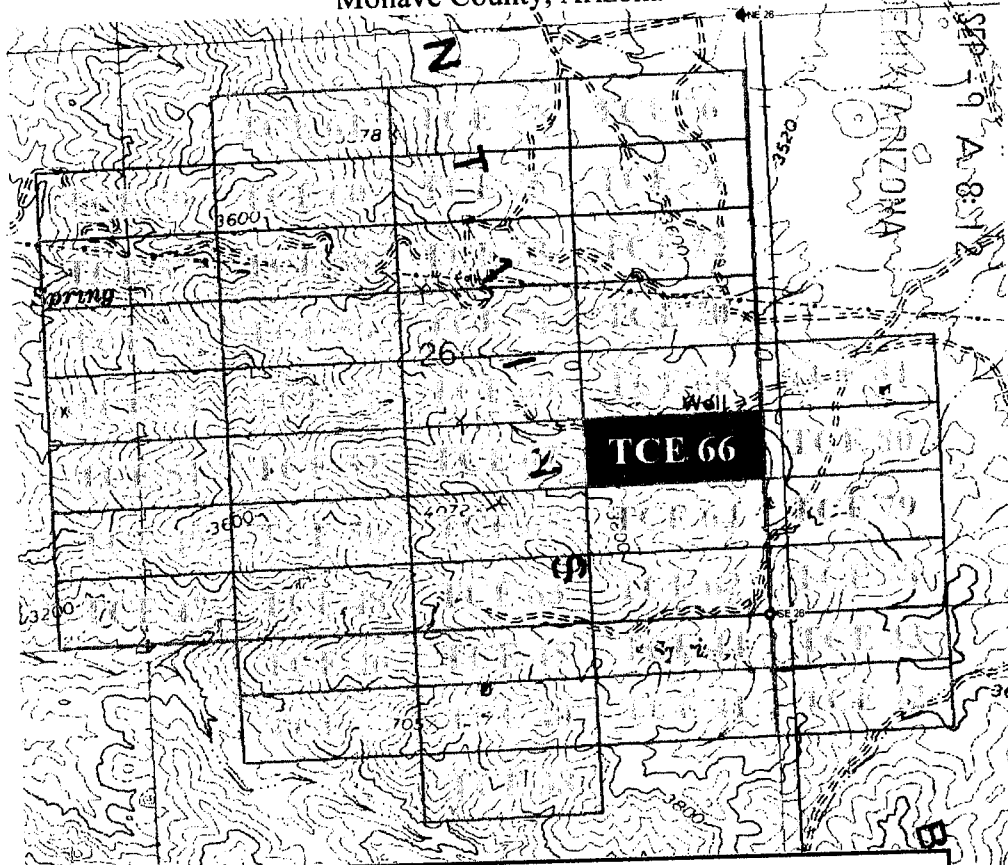
RECEIVED
BLM AZ STATE OFFICE
2009 SEP -9 A 8:12
PHOENIX, ARIZONA

AMC 397339

Map of TSE Claim Block

TCE Claims 38-81

Sections 25, 26, 27, 35, & 36 T21N, R20W
Union Pass / San Francisco Mining District
Mohave County, Arizona



TCE Claims
Union Pass/San Francisco Mining District, Mohave County, Arizona.

0 0.2 0.4 0.6 Miles
0 500 1,000 1,500 2,000 2,500 3,000 3,500 Feet
0 1/4 1/2 3/4 1 KM

UTM Grid and 2009 Magnetic North
Declination at Legend
Z11 GN to TN -1.500° (-27 mills)
TN to MN 13.012° (231 mills)
Magnetic Dip = 60.82°

TN
MN
GN

The Claim is delineated thusly: From the NW corner, 1500 feet at approximately 90° to the NE corner, then 600 feet at approximately 180° to the SE Corner, then 1500 feet at approximately 270° to the SW corner, then 600 feet at approximately 0° true North to the point of beginning.

Bazzill Corp.
P.O. Box # 8
Skull Valley, Az. 86338

CONFORMED COPY _____
FEE # 2009054281
DATE SEP 02 2009
BOOK 91577
PAGES 45

Notice of Lode Mining Claim Re-Location

Locator:

Bazzill Corp.
P.O. Box # 8
Skull Valley, Az. 86338

Claim Name: **TCE-67**

Date of location: 9-1-2009

The Lode Mining Claim is 1500 feet long and 600 feet wide. The location monument is 10 feet from the East End Center and 1490 from the West End Center.

The claim trends generally from the East to the West.

The Location Monument is in the SE ¼, NW ¼, SE ¼. of Section 26, Township 21N, Range 20W, Gila and Salt River Meridian. The LM is 2127.4 feet @ 315.09° from the southeast corner of Section 26, Township 21N, Range 20W.

<u>Location</u>	<u>Markings</u>	<u>Az. State plane grid (West NAD83)</u>
No.1: NW Corner	Metal tag on post	509815.3 SFT E 1518914.1 SFT N
No.2: NE Corner	Metal tag on post	511315.2 SFT E 1518901.1 SFT N
No.3: SE Corner	Metal tag on post	511310.0 SFT E 1518301.1 SFT N
No.4: SW Corner	Metal tag on post	509810.1 SFT E 1518314.1 SFT N

Location monument is a 2" x 2" x 5 foot wooden post. Corner and end center monuments are the same.

Signature Sam Eakin III
Sam Eakin III, Agent for locator

John L Bishop II
Witness : John Bishop II

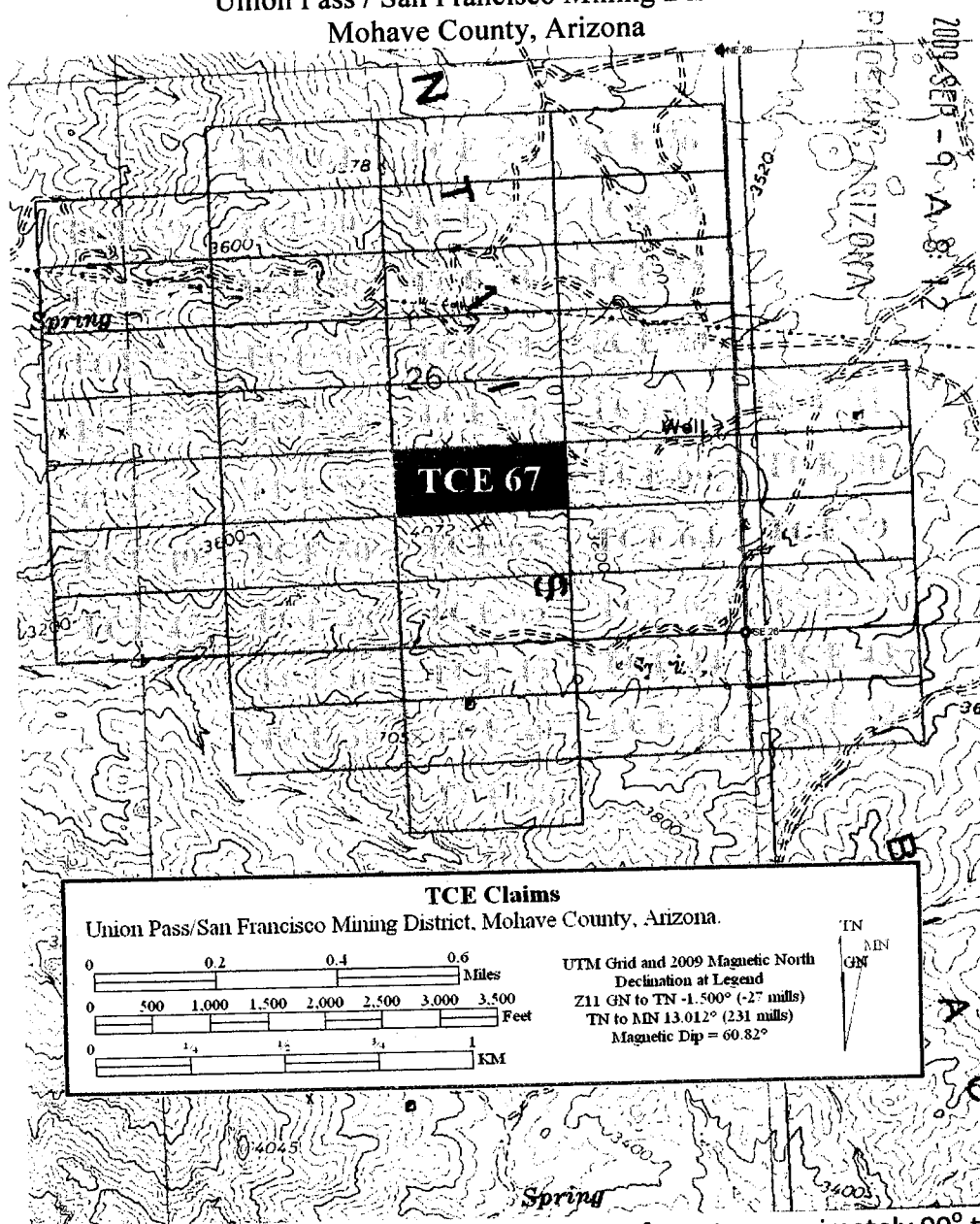
RECEIVED
BLM AZ STATE OFFICE
2009 SEP - 9 A 8:12
PHOENIX, ARIZONA

AMC 397340

Map of TSE Claim Block

TCE Claims 38-81

Sections 25, 26, 27, 35, & 36 T21N, R20W
Union Pass / San Francisco Mining District
Mohave County, Arizona



RECEIVED
BLM AZ STATE OFFICE
2009 SEP - 9 A. S. 12

The Claim is delineated thusly: From the NW corner, 1500 feet at approximately 90° to the NE corner, then 600 feet at approximately 180° to the SE Corner, then 1500 feet at approximately 270° to the SW corner, then 600 feet at approximately 0° true North to the point of beginning.

Bazzill Corp.
P.O. Box # 8
Skull Valley, Az. 86338

CONFORMED COPY
FEE # 2009054282
DATE SEP 02 2009
BOOK 7577
PAGES 47

Notice of Lode Mining Claim Re-Location

Locator:

Bazzill Corp.
P.O. Box # 8
Skull Valley, Az. 86338

RECEIVED
BLM AZ STATE OFFICE
2009 SEP -9 A 8:12
PHOENIX, ARIZONA

Claim Name: TCE-68

Date of location: 9-1-2009

The Lode Mining Claim is 1500 feet long and 600 feet wide. The location monument is 10 feet from the West End Center and 1490 from the East End Center.

The claim trends generally from the West to the East.

The Location Monument is in the NE ¼, NW ¼, SE ¼. of Section 26, Township 21N, Range 20W, Gila and Salt River Meridian. The LM is 2576 feet @ 324.91° from the southeast corner of Section 26, Township 21N, Range 20W.

<u>Location</u>	<u>Markings</u>	<u>Az. State plane grid (West NAD83)</u>
No.1: NW Corner	Metal tag on post	511320.4 SFT E 1519501.0 SFT N
No.2: NE Corner	Metal tag on post	512820.2 SFT E 1519488.1 SFT N
No.3: SE Corner	Metal tag on post	512815.0 SFT E 1518888.1 SFT N
No.4: SW Corner	Metal tag on post	511315.2 SFT E 1518901.1 SFT N

Location monument is a 2" x 2" x 5 foot wooden post. Corner and end center monuments are the same.

Signature Sam Eakin III
Sam Eakin III, Agent for locator

John L Bishop
Witness : John Bishop II

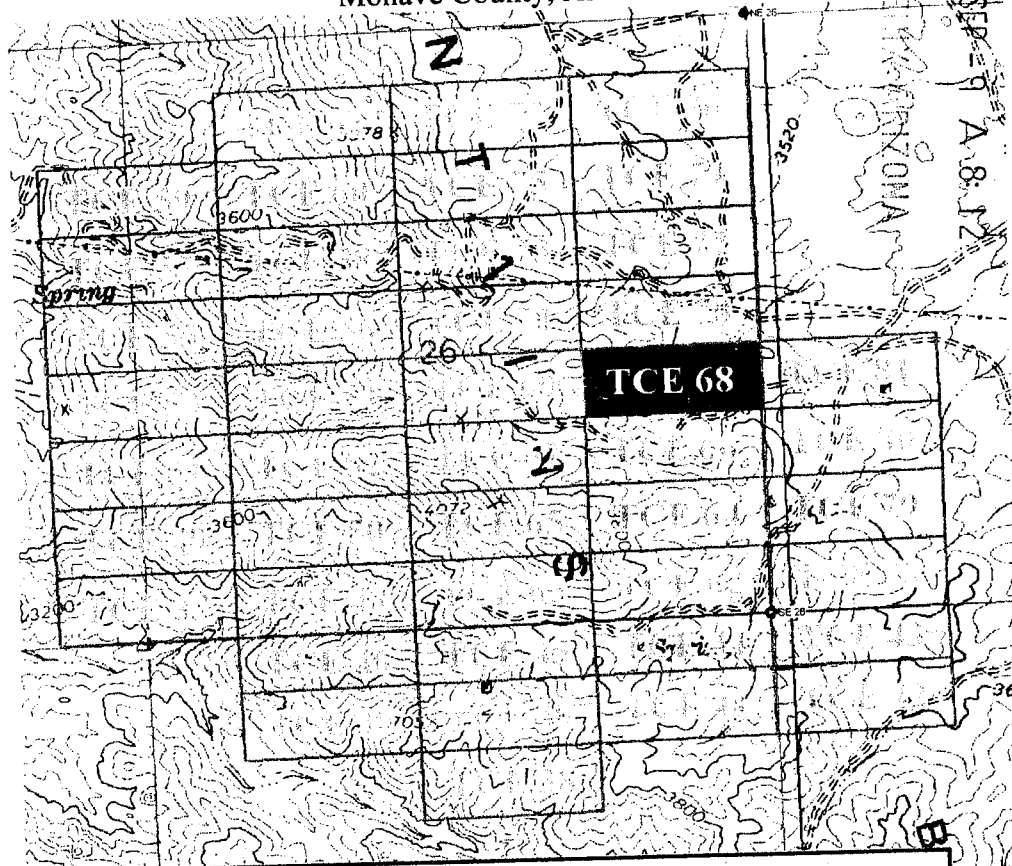
ANC 397341

Map of TSE Claim Block

TCE Claims 38-81
 Sections 25, 26, 27, 35, & 36 T21N, R20W
 Union Pass / San Francisco Mining District
 Mohave County, Arizona

RECEIVED
 BLM AZ STATE OFFICE

2009 SEP 9 A. 8:12



TCE Claims
 Union Pass/San Francisco Mining District, Mohave County, Arizona.

<p>0 0.2 0.4 0.6 Miles</p> <p>0 500 1,000 1,500 2,000 2,500 3,000 3,500 Feet</p> <p>0 1/4 1/2 3/4 1 KM</p>	<p>UTM Grid and 2009 Magnetic North Declination at Legend Z11 GN to TN -1.500° (-27 mills) TN to MN 13.012° (231 mills) Magnetic Dip = 60.82°</p>
--	---

The Claim is delineated thusly: From the NW corner, 1500 feet at approximately 90° to the NE corner, then 600 feet at approximately 180° to the SE Corner, then 1500 feet at approximately 270° to the SW corner, then 600 feet at approximately 0° true North to the point of beginning.

Bazzill Corp.
P.O. Box # 8
Skull Valley, Az. 86338

CONFORMED COPY
FEE # 2009054283
DATE SEP 02 2009
BOOK 9577
PAGES 49

Notice of Lode Mining Claim Re-Location

Locator:

Bazzill Corp.
P.O. Box # 8
Skull Valley, Az. 86338

Claim Name: TCE-69

Date of location: 9-1-2009

The Lode Mining Claim is 1500 feet long and 600 feet wide. The location monument is 10 feet from the East End Center and 1490 from the West End Center.

The claim trends generally from the East to the West.

The Location Monument is in the NE ¼, NW ¼, SE ¼. of Section 26, Township 21N, Range 20W, Gila and Salt River Meridian. The LM is 2587.2 feet @ 324.55° from the southeast corner of Section 26, Township 21N, Range 20W.

<u>Location</u>	<u>Markings</u>	<u>Az. State plane grid (West NAD83)</u>
No.1: NW Corner	Metal tag on post	509820.6 SFT E 1519514.1 SFT N
No.2: NE Corner	Metal tag on post	511320.4 SFT E 1519501.0 SFT N
No.3: SE Corner	Metal tag on post	511315.2 SFT E 1518901.1 SFT N
No.4: SW Corner	Metal tag on post	509815.3 SFT E 1518914.1 SFT N

Location monument is a 2" x 2" x 5 foot wooden post. Corner and end center monuments are the same.

Signature Sam Eakin III
Sam Eakin III, Agent for locator

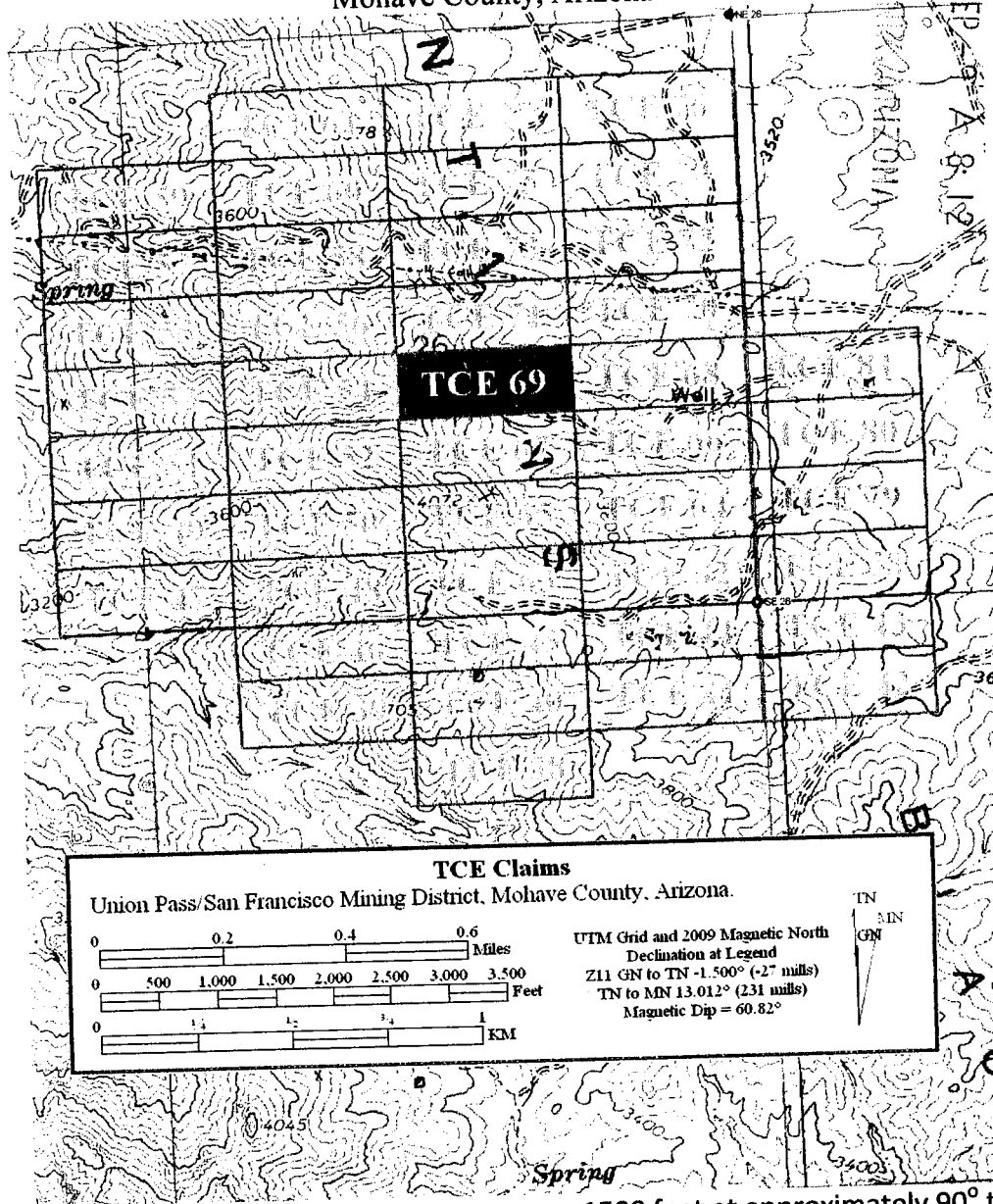
John J Bishop
Witness : John Bishop II

RECEIVED
BLM AZ STATE OFFICE
2009 SEP - 9 A 8:12
PHOENIX, ARIZONA

ANC 397342

Map of TSE Claim Block

TCE Claims 38-81
 Sections 25, 26, 27, 35, & 36 T21N, R20W
 Union Pass / San Francisco Mining District
 Mohave County, Arizona



RECEIVED
 BLM AZ STATE OFFICE
 2009 SEP 29 A 8:12
 PHOENIX, ARIZONA

The Claim is delineated thusly: From the NW corner, 1500 feet at approximately 90° to the NE corner, then 600 feet at approximately 180° to the SE Corner, then 1500 feet at approximately 270° to the SW corner, then 600 feet at approximately 0° true North to the point of beginning.

Bazzill Corp.
P.O. Box # 8
Skull Valley, Az. 86338

CONFORMED COPY.
FEE # 2009054284
DATE SEP 02 2009
BOOK 9577
PAGES 51

Notice of Lode Mining Claim Re-Location

Locator:

Bazzill Corp.
P.O. Box # 8
Skull Valley, Az. 86338

Claim Name: TCE-70

Date of location: 9-1-2009

The Lode Mining Claim is 1500 feet long and 600 feet wide. The location monument is 10 feet from the West End Center and 1490 from the East End Center.

The claim trends generally from the West to the East.

The Location Monument is in the SE ¼, SW ¼, NE ¼. of Section 26, Township 21N, Range 20W, Gila and Salt River Meridian. The LM is 3086.4 feet @ 331.36° from the southeast corner of Section 26, Township 21N, Range 20W.

<u>Location</u>	<u>Markings</u>	<u>Az. State plane grid (West NAD83)</u>
No.1: NW Corner	Metal tag on post	511325.6 SFT E 1520101.0 SFT N
No.2: NE Corner	Metal tag on post	512825.4 SFT E 1520088.1 SFT N
No.3: SE Corner	Metal tag on post	512820.2 SFT E 1519488.1 SFT N
No.4: SW Corner	Metal tag on post	511320.4 SFT E 1519501.0 SFT N

Location monument is a 2" x 2" x 5 foot wooden post. Corner and end center monuments are the same.

Signature

Sam Eakin III
Sam Eakin III, Agent for locator

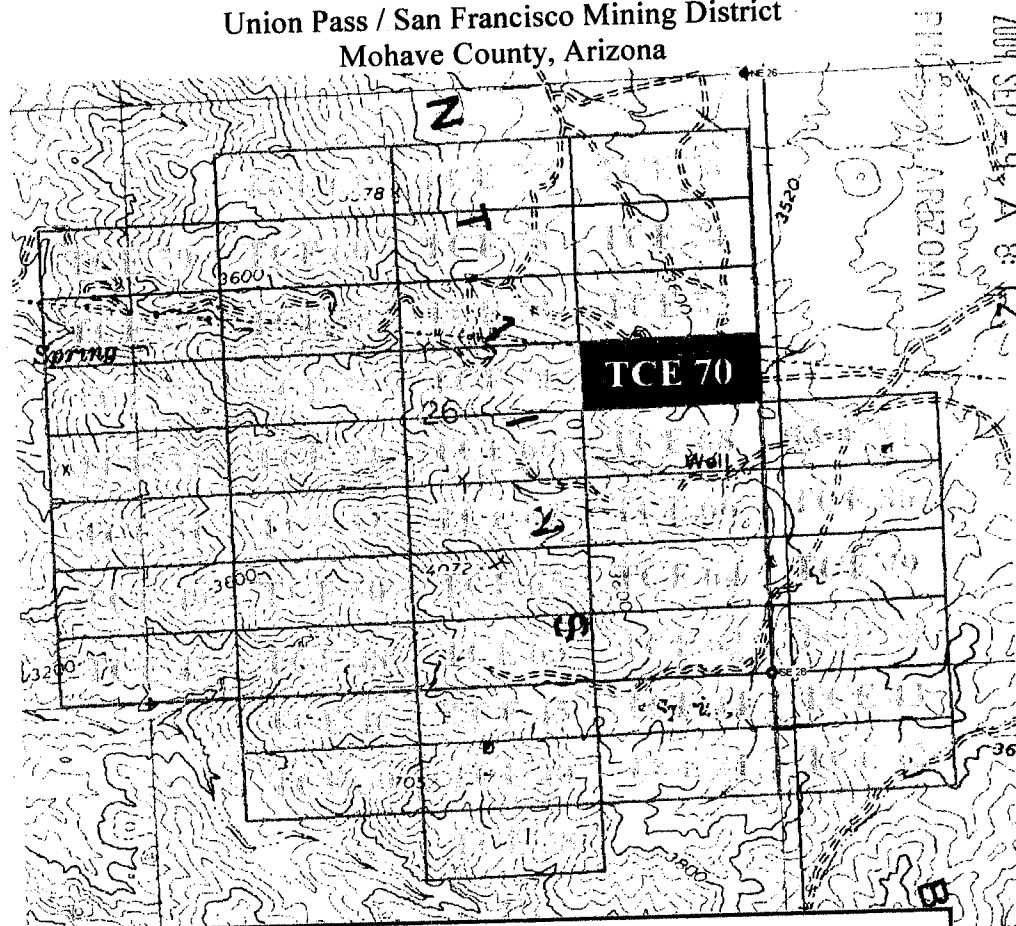
John L Bishop II
Witness : John Bishop II

RECEIVED
BLM AZ STATE OFFICE
2009 SEP -9 A 8:12
PHOENIX, ARIZONA

AMB 397343

Map of TSE Claim Block

TCE Claims 38-81
Sections 25, 26, 27, 35, & 36 T21N, R20W
Union Pass / San Francisco Mining District
Mohave County, Arizona



TCE Claims
Union Pass/San Francisco Mining District, Mohave County, Arizona.

0 0.2 0.4 0.6 Miles
0 500 1,000 1,500 2,000 2,500 3,000 3,500 Feet
0 1/4 1/2 3/4 1 KM

UTM Grid and 2009 Magnetic North
Declination at Legend
Z11 GN to TN -1.500° (-27 mills)
TN to MN 13.012° (231 mills)
Magnetic Dip = 60.82°

TN
MN
GN

The Claim is delineated thusly: From the NW corner, 1500 feet at approximately 90° to the NE corner, then 600 feet at approximately 180° to the SE Corner, then 1500 feet at approximately 270° to the SW corner, then 600 feet at approximately 0° true North to the point of beginning.

UNFORMED COPY
 FILE# 2009054285
 DATE SEP 02 2009
 BOOK 9577
 PAGE 53

Bazzill Corp.
 P.O. Box # 8
 Skull Valley, Az. 86338

Notice of Lode Mining Claim Re-Location

Locator:
 Bazzill Corp.
 P.O. Box # 8
 Skull Valley, Az. 86338

RECEIVED
 BLM AZ STATE OFFICE
 2009 SEP -9 A 8:12
 PHOENIX, ARIZONA

Claim Name: TCE-71

Date of location: 9-1-2009

The Lode Mining Claim is 1500 feet long and 600 feet wide. The location monument is 10 feet from the East End Center and 1490 from the West End Center.

The claim trends generally from the East to the West.

The Location Monument is in the SE ¼, SW ¼, NE ¼. of Section 26, Township 21N, Range 20W, Gila and Salt River Meridian. The LM is 3095.6 feet @ 331.03° from the southeast corner of Section 26, Township 21N, Range 20W.

<u>Location</u>	<u>Markings</u>	<u>Az. State plane grid (West NAD83)</u>
No.1: NW Corner	Metal tag on post	509825.8 SFT E 1520114.0 SFT N
No.2: NE Corner	Metal tag on post	511325.6 SFT E 1520101.0 SFT N
No.3: SE Corner	Metal tag on post	511320.4 SFT E 1519501.0 SFT N
No.4: SW Corner	Metal tag on post	509820.6 SFT E 1519514.1 SFT N

Location monument is a 2" x 2" x 5 foot wooden post. Corner and end center monuments are the same.

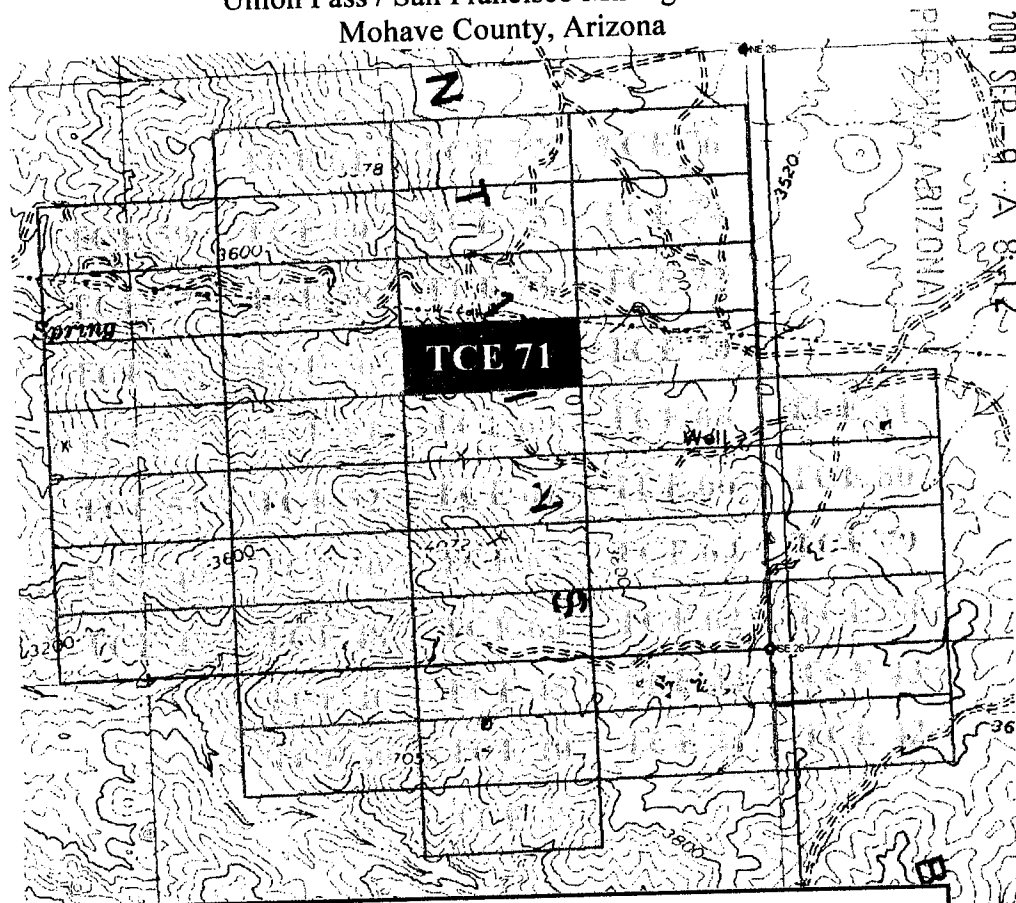
Signature Sam Eakin III
 Sam Eakin III, Agent for locator

John L Bishop II
 Witness : John Bishop II

AMB 397344

Map of TSE Claim Block

TCE Claims 38-81
 Sections 25, 26, 27, 35, & 36 T21N, R20W
 Union Pass / San Francisco Mining District
 Mohave County, Arizona



RECEIVED
 BLM AZ STATE OFFICE

TCE Claims		UTM Grid and 2009 Magnetic North	
Union Pass/San Francisco Mining District, Mohave County, Arizona.		Declination at Legend	
		Z11 GN to TN -1.500° (-27 mills) TN to MN 13.012° (231 mills) Magnetic Dip = 60.82°	

The Claim is delineated thusly: From the NW corner, 1500 feet at approximately 90° to the NE corner, then 600 feet at approximately 180° to the SE Corner, then 1500 feet at approximately 270° to the SW corner, then 600 feet at approximately 0° true North to the point of beginning.

CONFORMED COPY
 FEE # 2009054286
 DATE SEP 02 2009
 BOOK 9577
 PAGES 55

Bazzill Corp.
 P.O. Box # 8
 Skull Valley, Az. 86338

Notice of Lode Mining Claim Re-Location

Locator:

Bazzill Corp.
 P.O. Box # 8
 Skull Valley, Az. 86338

RECEIVED
 BLM AZ STATE OFFICE
 2009 SEP - 9 A 8: 12
 PHOENIX, ARIZONA

Claim Name: TCE-72

Date of location: 9-1-2009

The Lode Mining Claim is 1500 feet long and 600 feet wide. The location monument is 10 feet from the West End Center and 1490 from the East End Center.

The claim trends generally from the West to the East.

The Location Monument is in the NE ¼, SW ¼, NE ¼. of Section 26, Township 21N, Range 20W, Gila and Salt River Meridian. The LM is 3624.8 feet @ 335.94° from the southeast corner of Section 26, Township 21N, Range 20W.

<u>Location</u>	<u>Markings</u>	<u>Az. State plane grid (West NAD83)</u>
No.1: NW Corner	Metal tag on post	511330.8 SFT E 1520701.0 SFT N
No.2: NE Corner	Metal tag on post	512830.6 SFT E 1520688.0 SFT N
No.3: SE Corner	Metal tag on post	512825.4 SFT E 1520088.1 SFT N
No.4: SW Corner	Metal tag on post	511325.6 SFT E 1520101.0 SFT N

Location monument is a 2" x 2" x 5 foot wooden post. Corner and end center monuments are the same.

Signature Sam Eakin III

Sam Eakin III, Agent for locator

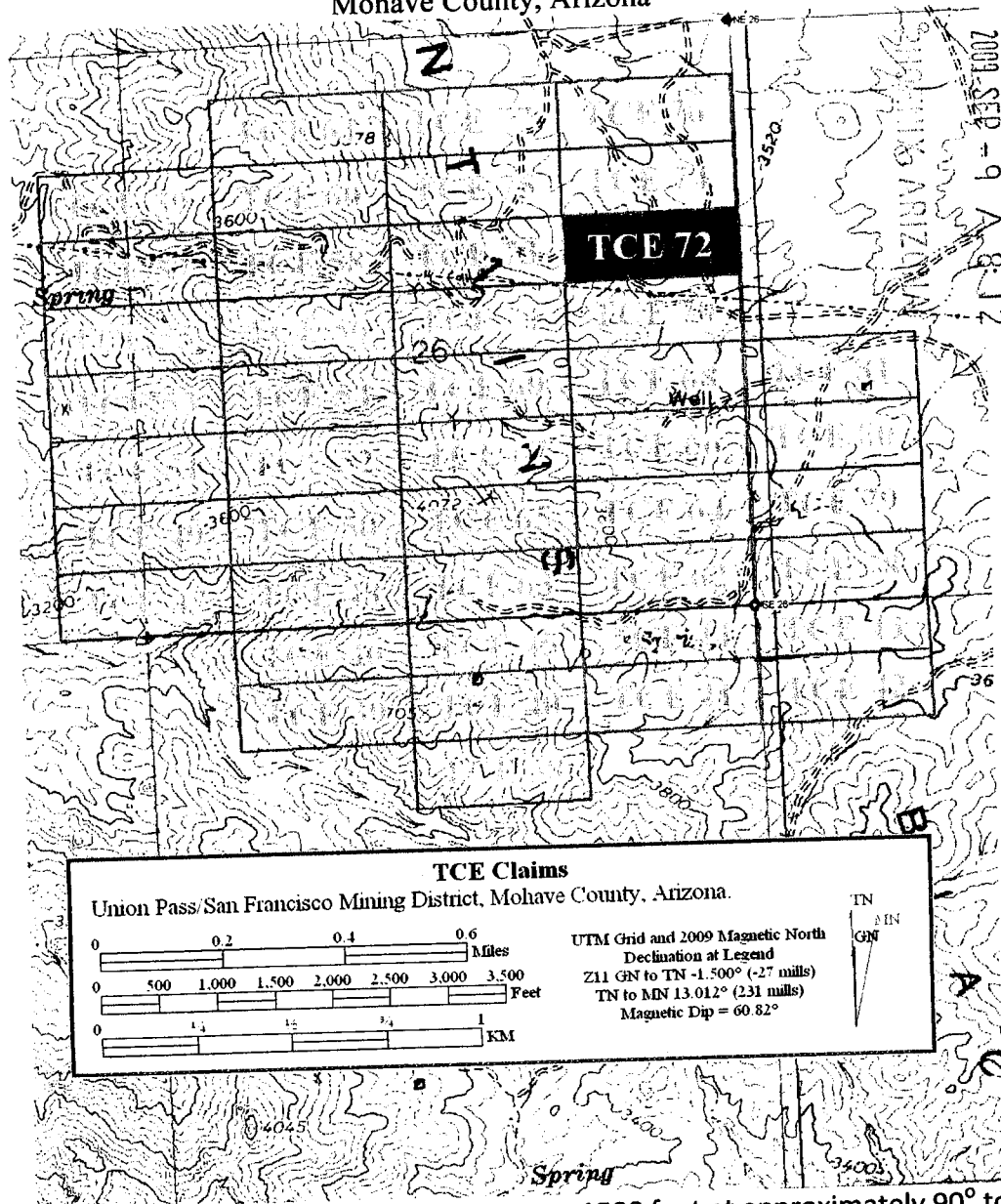
John L Bishop
 Witness : John Bishop II

AMC 397345

Map of TSE Claim Block

TCE Claims 38-81

Sections 25, 26, 27, 35, & 36 T21N, R20W
 Union Pass / San Francisco Mining District
 Mohave County, Arizona



The Claim is delineated thusly: From the NW corner, 1500 feet at approximately 90° to the NE corner, then 600 feet at approximately 180° to the SE Corner, then 1500 feet at approximately 270° to the SW corner, then 600 feet at approximately 0° true North to the point of beginning.

UNIFORMED COPY
FILE # 2009054287
DATE SEP 02 2009
BOOK 71571
PAGES 57

Bazzill Corp.
P.O. Box # 8
Skull Valley, Az. 86338

Notice of Lode Mining Claim Re-Location

Locator:

Bazzill Corp.
P.O. Box # 8
Skull Valley, Az. 86338

RECEIVED
BLM AZ STATE OFFICE
2009 SEP - 9 A 8:12
PHOENIX, ARIZONA

Claim Name: TCE-73

Date of location: 9-1-2009

The Lode Mining Claim is 1500 feet long and 600 feet wide. The location monument is 10 feet from the East End Center and 1490 from the West End Center.

The claim trends generally from the East to the West.

The Location Monument is in the NE ¼, SW ¼, NE ¼. of Section 26, Township 21N, Range 20W, Gila and Salt River Meridian. The LM is 3632.5 feet @ 335.65° from the southeast corner of Section 26, Township 21N, Range 20W.

<u>Location</u>	<u>Markings</u>	<u>Az. State plane grid (West NAD83)</u>
No.1: NW Corner	Metal tag on post	509831.1 SFT E 1520714.0 SFT N
No.2: NE Corner	Metal tag on post	511330.8 SFT E 1520701.0 SFT N
No.3: SE Corner	Metal tag on post	511325.6 SFT E 1520101.0 SFT N
No.4: SW Corner	Metal tag on post	509825.8 SFT E 1520114.0 SFT N

Location monument is a 2" x 2" x 5 foot wooden post. Corner and end center monuments are the same.

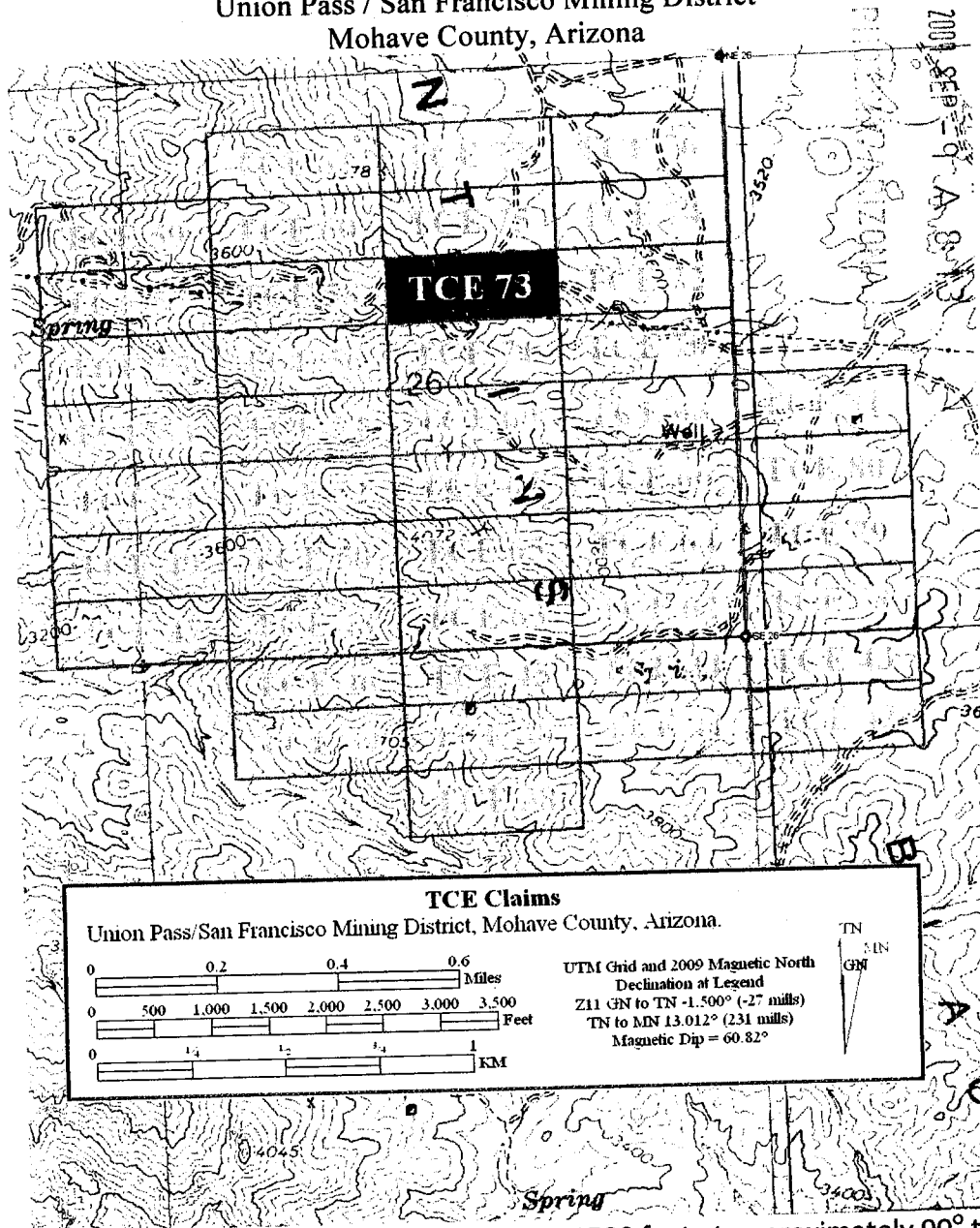
Signature Sam Eakin III, Sam Eakin III , Agent for locator
John L Bishop II, Witness : John Bishop II

AMC 397346

Map of TSE Claim Block

TCE Claims 38-81

Sections 25, 26, 27, 35, & 36 T21N, R20W
Union Pass / San Francisco Mining District
Mohave County, Arizona



The Claim is delineated thusly: From the NW corner, 1500 feet at approximately 90° to the NE corner, then 600 feet at approximately 180° to the SE Corner, then 1500 feet at approximately 270° to the SW corner, then 600 feet at approximately 0° true North to the point of beginning.

UNFORMED COPY
 TCE # 2009054288
 DATE SEP 02 2009
 BOOK 91577
 PAGES 59

Bazzill Corp.
 P.O. Box # 8
 Skull Valley, Az. 86338

Notice of Lode Mining Claim Re-Location

Locator:

Bazzill Corp.
 P.O. Box # 8
 Skull Valley, Az. 86338

RECEIVED
 DLM AZ STATE OFFICE
 2009 SEP -9 A 8:13
 PHOENIX, ARIZONA

Claim Name: TCE-74

Date of location: 9-1-2009

The Lode Mining Claim is 1500 feet long and 600 feet wide. The location monument is 10 feet from the West End Center and 1490 from the East End Center.

The claim trends generally from the West to the East.

The Location Monument is in the NE ¼, SW ¼, NE ¼. of Section 26, Township 21N, Range 20W, Gila and Salt River Meridian. The LM is 4180.2 feet @ 339.32° from the southeast corner of Section 26, Township 21N, Range 20W.

<u>Location</u>	<u>Markings</u>	<u>Az. State plane grid (West NAD83)</u>
No.1: NW Corner	Metal tag on post	511336.0 SFT E 1521301.0 SFT N
No.2: NE Corner	Metal tag on post	512835.8 SFT E 1521288.0 SFT N
No.3: SE Corner	Metal tag on post	512830.6 SFT E 1520688.0 SFT N
No.4: SW Corner	Metal tag on post	511330.8 SFT E 1520701.0 SFT N

Location monument is a 2" x 2" x 5 foot wooden post. Corner and end center monuments are the same.

Signature Sam Eakin III
 Sam Eakin III, Agent for locator

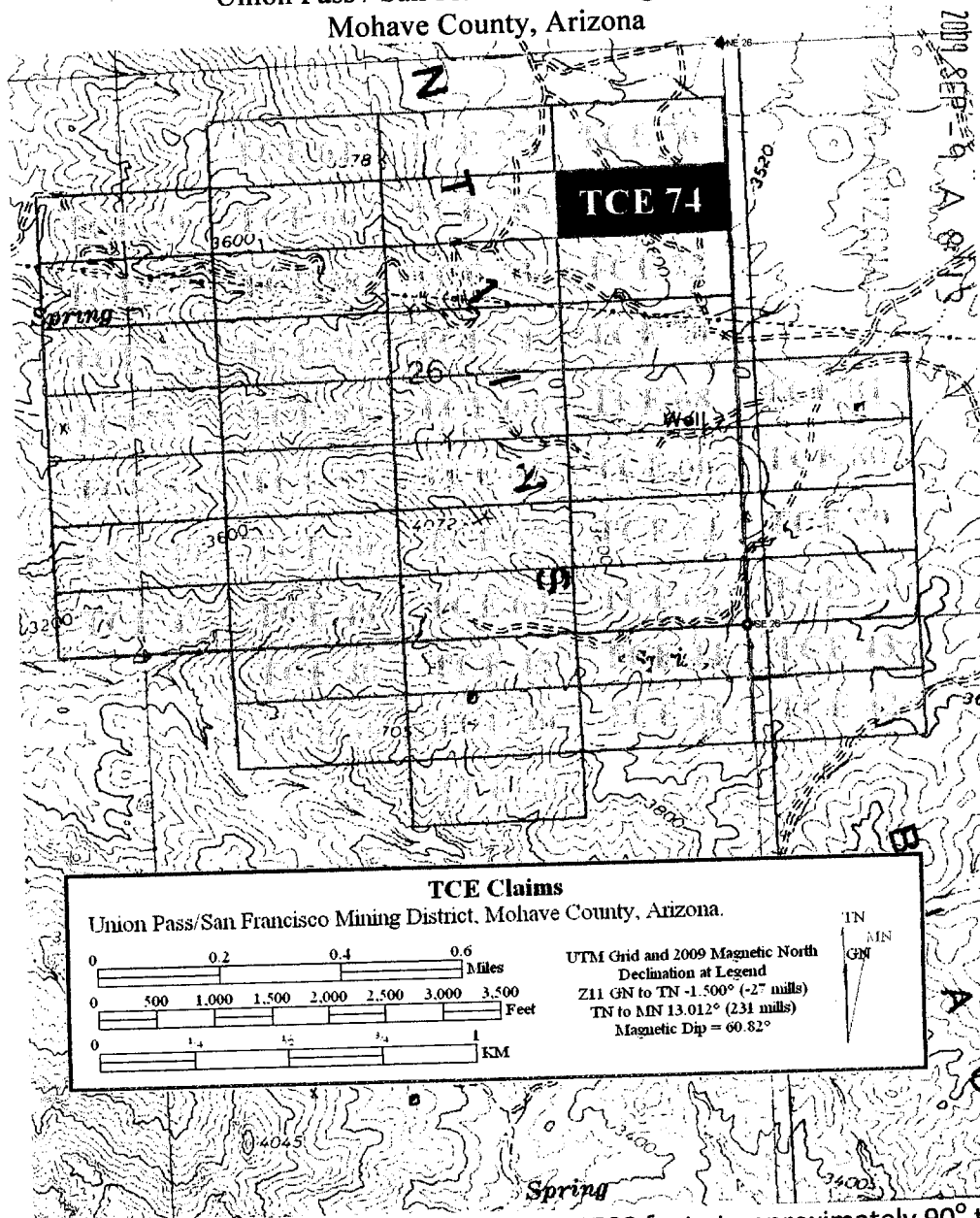
John L Bishop II
 Witness : John Bishop II

AKC 397347

Map of TSE Claim Block

TCE Claims 38-81

Sections 25, 26, 27, 35, & 36 T21N, R20W
Union Pass / San Francisco Mining District
Mohave County, Arizona



The Claim is delineated thusly: From the NW corner, 1500 feet at approximately 90° to the NE corner, then 600 feet at approximately 180° to the SE Corner, then 1500 feet at approximately 270° to the SW corner, then 600 feet at approximately 0° true North to the point of beginning.

Bazzill Corp.
P.O. Box # 8
Skull Valley, Az. 86338

CONFIRMED COPY
FEE # 2009054289
DATE SEP 02 2009
BOOK 7577
PAGES 61

Notice of Lode Mining Claim Re-Location

Locator:

Bazzill Corp.
P.O. Box # 8
Skull Valley, Az. 86338

RECEIVED
BLM AZ STATE OFFICE
2009 SEP -9 A 8:13
PHOENIX, ARIZONA

Claim Name: TCE-75

Date of location: 9-1-2009

The Lode Mining Claim is 1500 feet long and 600 feet wide. The location monument is 10 feet from the East End Center and 1490 from the West End Center.

The claim trends generally from the East to the West.

The Location Monument is in the NE ¼, SW ¼, NE ¼. of Section 26, Township 21N, Range 20W, Gila and Salt River Meridian. The LM is 4186.9 feet @ 339.06° from the southeast corner of Section 26, Township 21N, Range 20W.

<u>Location</u>	<u>Markings</u>	<u>Az. State plane grid (West NAD83)</u>
No.1: NW Corner	Metal tag on post	509836.3 SFT E 1521314.0 SFT N
No.2: NE Corner	Metal tag on post	511336.0 SFT E 1521301.0 SFT N
No.3: SE Corner	Metal tag on post	511330.8 SFT E 1520701.0 SFT N
No.4: SW Corner	Metal tag on post	509831.1 SFT E 1520714.0 SFT N

Location monument is a 2" x 2" x 5 foot wooden post. Corner and end center monuments are the same.

Signature Sam Eakin III

Sam Eakin III, Agent for locator

John L Bishop

Witness : John Bishop II

AMC 397348

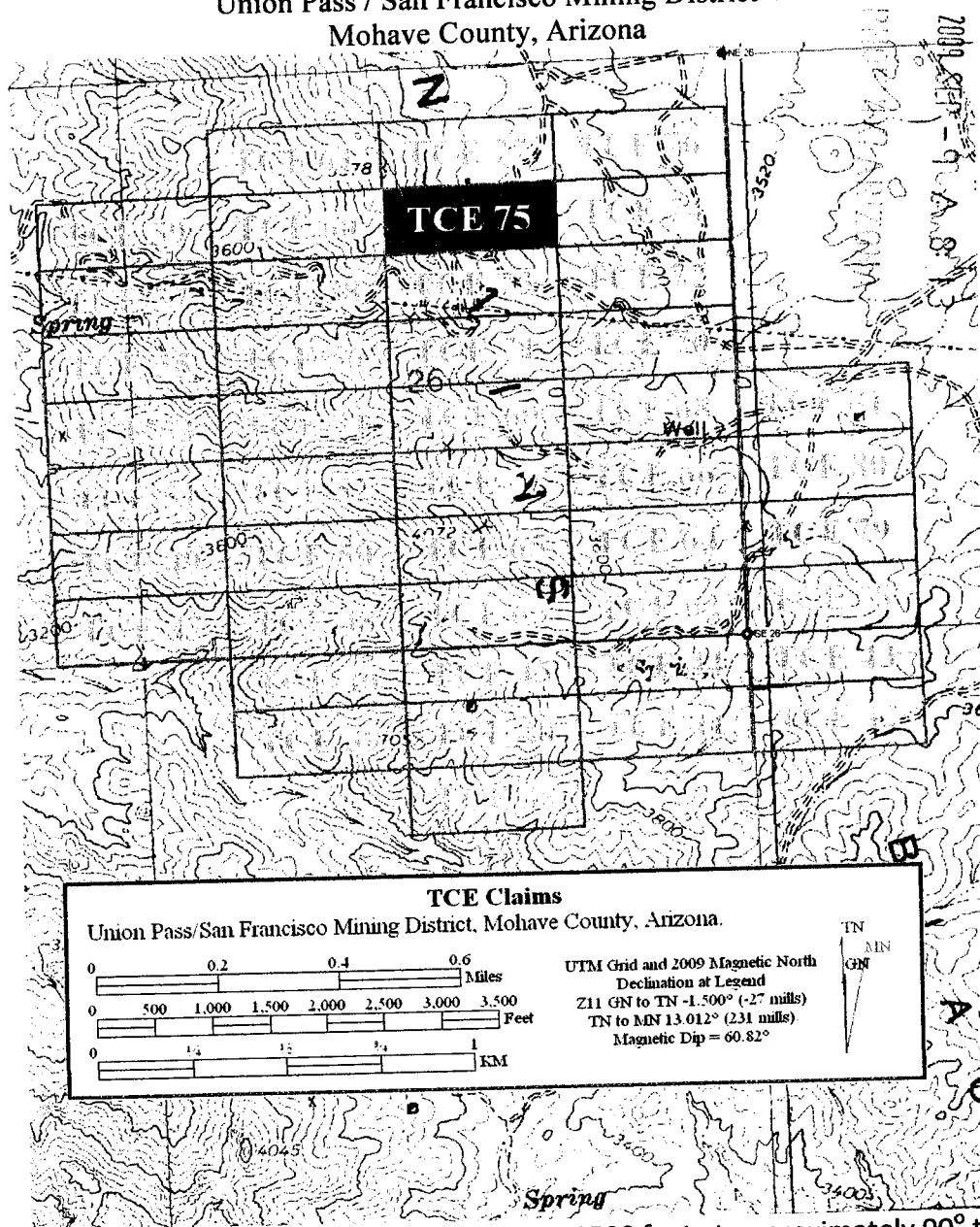
Map of TSE Claim Block

TCE Claims 38-81

Sections 25, 26, 27, 35, & 36 T21N, R20W

Union Pass / San Francisco Mining District

Mohave County, Arizona



RECEIVED
 BLM AZ STATE OFFICE

The Claim is delineated thusly: From the NW corner, 1500 feet at approximately 90° to the NE corner, then 600 feet at approximately 180° to the SE Corner, then 1500 feet at approximately 270° to the SW corner, then 600 feet at approximately 0° true North to the point of beginning.

Bazzill Corp.
P.O. Box # 8
Skull Valley, Az. 86338

CONFIRMED COPY
FEE # 2009054290
DATE SEP 02 2009
BOOK 7577
PAGES 63

Notice of Lode Mining Claim Re-Location

Locator:

Bazzill Corp.
P.O. Box # 8
Skull Valley, Az. 86338

RECEIVED
BLM AZ STATE OFFICE
2009 SEP -9 A 8:13
PHOENIX, ARIZONA

Claim Name: TCE-76

Date of location: 9-1-2009

The Lode Mining Claim is 1500 feet long and 600 feet wide. The location monument is 10 feet from the West End Center and 1490 from the East End Center.

The claim trends generally from the West to the East.

The Location Monument is in the SE ¼, NW ¼, NE ¼. of Section 26, Township 21N, Range 20W, Gila and Salt River Meridian. The LM is 4746.8 feet @ 341.9° from the southeast corner of Section 26, Township 21N, Range 20W.

<u>Location</u>	<u>Markings</u>	<u>Az. State plane grid (West NAD83)</u>
No.1: NW Corner	Metal tag on post	511341.2 SFT E 1521900.9 SFT N
No.2: NE Corner	Metal tag on post	512840.9 SFT E 1521888.0 SFT N
No.3: SE Corner	Metal tag on post	512835.8 SFT E 1521288.0 SFT N
No.4: SW Corner	Metal tag on post	511336.0 SFT E 1521301.0 SFT N

Location monument is a 2" x 2" x 5 foot wooden post. Corner and end center monuments are the same.

Signature Sam Eakin III
Sam Eakin III, Agent for locator

John L Bishop II
Witness : John Bishop II

AKC 397349

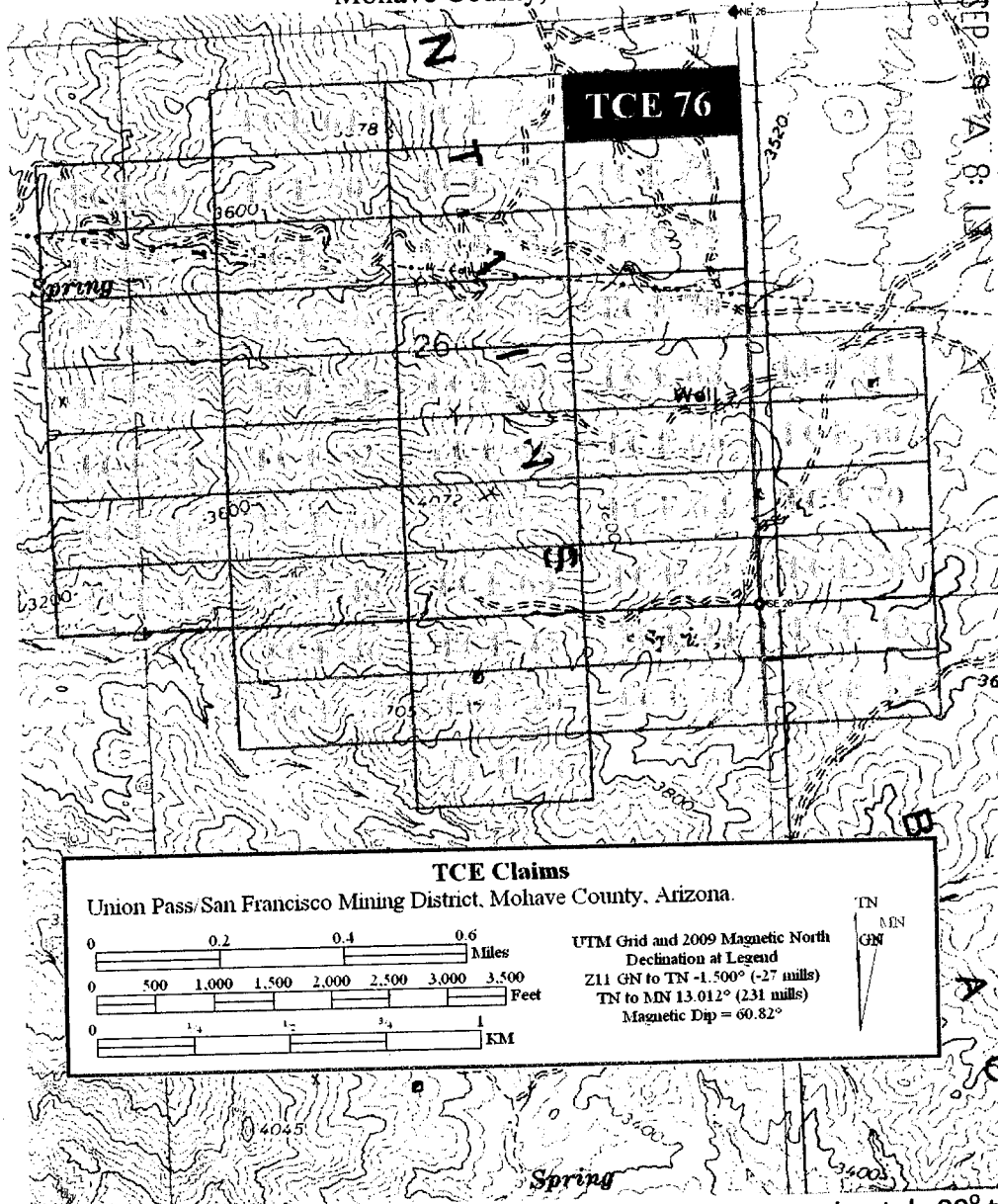
Map of TSE Claim Block

TCE Claims 38-81

Sections 25, 26, 27, 35, & 36 T21N, R20W
Union Pass / San Francisco Mining District
Mohave County, Arizona

RECEIVED
BLM AZ STATE OFFICE

2009 SEP 29 A 8:14



TCE Claims
Union Pass / San Francisco Mining District, Mohave County, Arizona.

0 0.2 0.4 0.6 Miles
0 500 1,000 1,500 2,000 2,500 3,000 3,500 Feet
0 1/4 1/2 3/4 1 KM

UTM Grid and 2009 Magnetic North
Declination at Legend
Z11 GN to TN -1.500° (-27 mills)
TN to MN 13.012° (231 mills)
Magnetic Dip = 60.82°

TN
MN
GN

The Claim is delineated thusly: From the NW corner, 1500 feet at approximately 90° to the NE corner, then 600 feet at approximately 180° to the SE Corner, then 1500 feet at approximately 270° to the SW corner, then 600 feet at approximately 0° true North to the point of beginning.

CONFIRMED COPY
 FEE # 2009054291
 DATE SEP 02 2009
 BOOK 7577
 PAGES 65

Bazzill Corp.
 P.O. Box # 8
 Skull Valley, Az. 86338

Notice of Lode Mining Claim Re-Location

Locator:

Bazzill Corp.
 P.O. Box # 8
 Skull Valley, Az. 86338

RECEIVED
 BLM AZ STATE OFFICE
 2009 SEP - 9 A 8:13
 PHOENIX, ARIZONA

Claim Name: TCE-77

Date of location: 9-1-2009

The Lode Mining Claim is 1500 feet long and 600 feet wide. The location monument is 10 feet from the East End Center and 1490 from the West End Center.

The claim trends generally from the East to the West.

The Location Monument is in the SE ¼, NW ¼, NE ¼. of Section 26, Township 21N, Range 20W, Gila and Salt River Meridian. The LM is 4752.6 feet @ 341.67° from the southeast corner of Section 26, Township 21N, Range 20W.

<u>Location</u>	<u>Markings</u>	<u>Az. State plane grid (West NAD83)</u>
No.1: NW Corner	Metal tag on post	509841.5 SFT E 1521914.0 SFT N
No.2: NE Corner	Metal tag on post	511341.2 SFT E 1521900.9 SFT N
No.3: SE Corner	Metal tag on post	511336.0 SFT E 1521301.0 SFT N
No.4: SW Corner	Metal tag on post	509836.3 SFT E 1521314.0 SFT N

Location monument is a 2" x 2" x 5 foot wooden post. Corner and end center monuments are the same.

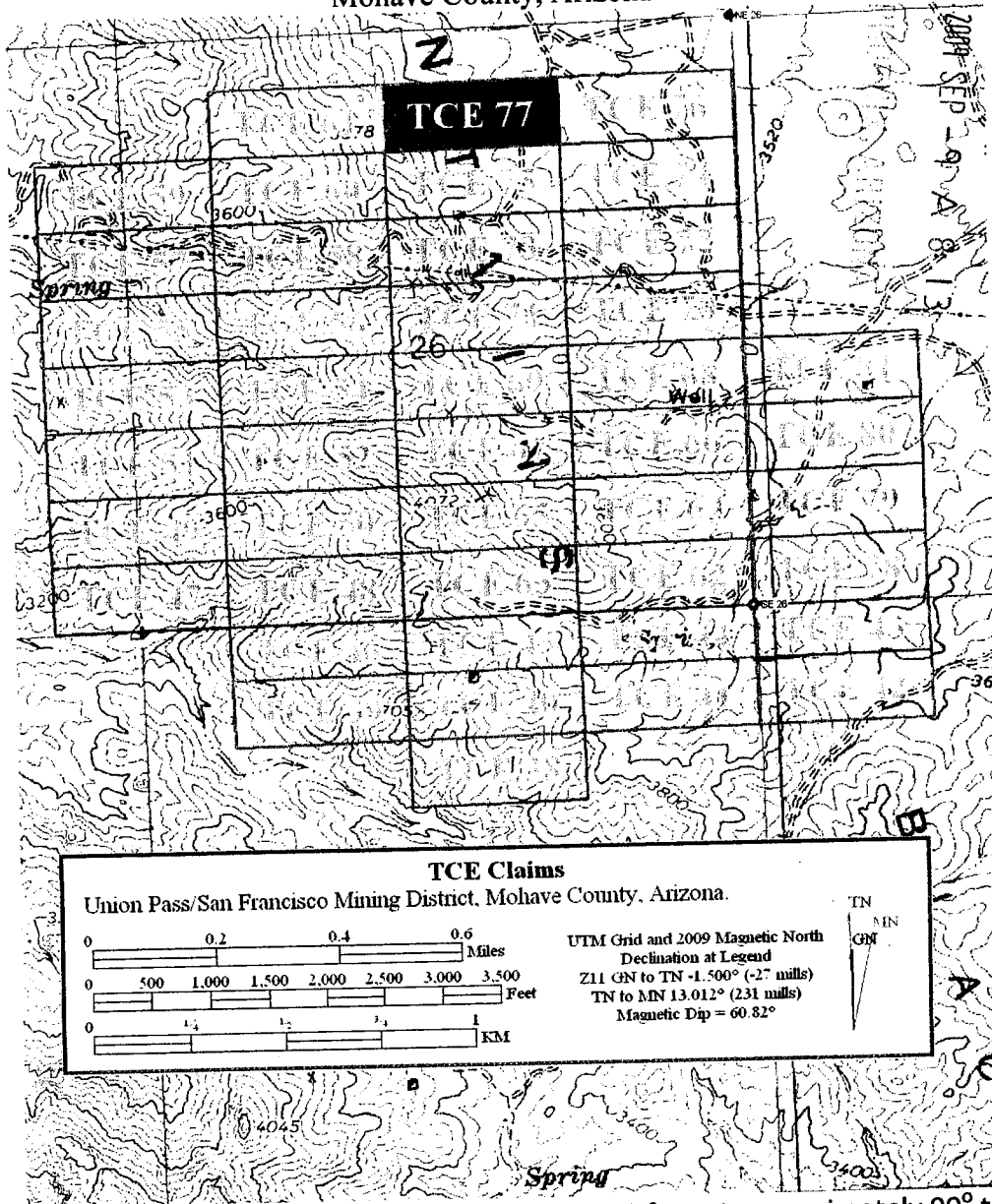
Signature Sam Eakin III
 Sam Eakin III, Agent for locator

John L Bishop
 Witness : John Bishop II

AHC 397350

Map of TSE Claim Block

TCE Claims 38-81
 Sections 25, 26, 27, 35, & 36 T21N, R20W
 Union Pass / San Francisco Mining District
 Mohave County, Arizona



TCE Claims
 Union Pass/San Francisco Mining District, Mohave County, Arizona.

<p>0 0.2 0.4 0.6 Miles</p> <p>0 500 1,000 1,500 2,000 2,500 3,000 3,500 Feet</p> <p>0 1.4 1.2 1.0 0.8 KM</p>	<p>UTM Grid and 2009 Magnetic North Declination at Legend Z11 GN to TN -1.500° (-27 mills) TN to MN 13.012° (231 mills) Magnetic Dip = 60.32°</p> <div style="text-align: center;"> </div>
--	--

The Claim is delineated thusly: From the NW corner, 1500 feet at approximately 90° to the NE corner, then 600 feet at approximately 180° to the SE Corner, then 1500 feet at approximately 270° to the SW corner, then 600 feet at approximately 0° true North to the point of beginning.

COMPLETED COPY
 FEE # 2009054292
 DATE SEP 02 2009
 BOOK 7577
 PAGES 67

Bazzill Corp.
 P.O. Box # 8
 Skull Valley, Az. 86338

Notice of Lode Mining Claim Re-Location

Locator:

Bazzill Corp.
 P.O. Box # 8
 Skull Valley, Az. 86338

RECEIVED
 BLM AZ STATE OFFICE
 2009 SEP -9 A 8:13
 PHOENIX, ARIZONA

Claim Name: TCE-78

Date of location: 9-1-2009

The Lode Mining Claim is 1500 feet long and 600 feet wide. The location monument is 10 feet from the East End Center and 1490 from the West End Center.

The claim trends generally from the East to the West.

The Location Monument is in the SW ¼, SE ¼, SW ¼. of Section 25, Township 21N, Range 20W, Gila and Salt River Meridian. The LM is 1515.8 feet @ 78.7° from the southeast corner of Section 26, Township 21N, Range 20W.

<u>Location</u>	<u>Markings</u>	<u>Az. State plane grid (West NAD83)</u>
No.1: NW Corner	Metal tag on post	512804.7 SFT E 1517688.2 SFT N
No.2: NE Corner	Metal tag on post	514304.6 SFT E 1517675.2 SFT N
No.3: SE Corner	Metal tag on post	514299.4 SFT E 1517075.2 SFT N
No.4: SW Corner	Metal tag on post	512799.5 SFT E 1517088.2 SFT N

Location monument is a 2" x 2" x 5 foot wooden post. Corner and end center monuments are the same.

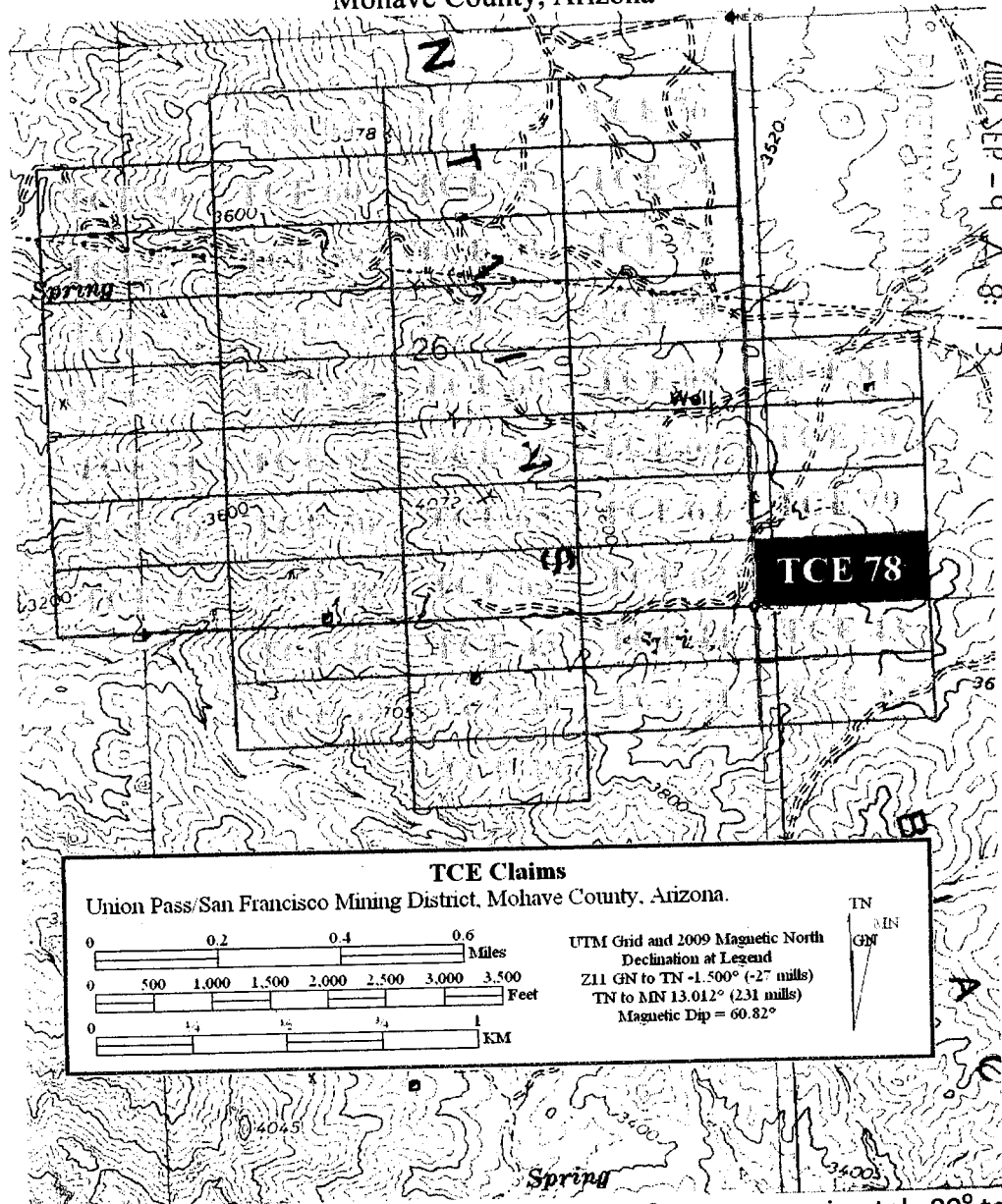
Signature Sam Eakin III John L Bishop
 Sam Eakin III , Agent for locator Witness : John Bishop II

AMC 397351

Map of TSE Claim Block

TCE Claims 38-81

Sections 25, 26, 27, 35, & 36 T21N, R20W
 Union Pass / San Francisco Mining District
 Mohave County, Arizona



RECEIVED
 BLM/STW/OFFICE
 2009 SEP - 9 8:13

The Claim is delineated thusly: From the NW corner, 1500 feet at approximately 90° to the NE corner, then 600 feet at approximately 180° to the SE Corner, then 1500 feet at approximately 270° to the SW corner, then 600 feet at approximately 0° true North to the point of beginning.

CONFIRMED COPY
 FEE # 2009054293
 DATE SEP 02 2009
 BOOK 7577
 PAGES 69

Bazzill Corp.
 P.O. Box # 8
 Skull Valley, Az. 86338

Notice of Lode Mining Claim Re-Location

Locator:
 Bazzill Corp.
 P.O. Box # 8
 Skull Valley, Az. 86338

RECEIVED
 BLM AZ STATE OFFICE
 2009 SEP - 9 A 8:13
 PHOENIX, ARIZONA

Claim Name: TCE-79

Date of location: 9-1-2009

The Lode Mining Claim is 1500 feet long and 600 feet wide. The location monument is 10 feet from the East End Center and 1490 from the West End Center.

The claim trends generally from the East to the West.

The Location Monument is in the NW ¼, SE ¼, SW ¼. of Section 25, Township 21N, Range 20W, Gila and Salt River Meridian. The LM is 1738.1 feet @ 58.87° from the southeast corner of Section 26, Township 21N, Range 20W.

<u>Location</u>	<u>Markings</u>	<u>Az. State plane grid (West NAD83)</u>
No.1: NW Corner	Metal tag on post	512809.9 SFT E 1518288.1 SFT N
No.2: NE Corner	Metal tag on post	514309.8 SFT E 1518275.2 SFT N
No.3: SE Corner	Metal tag on post	514304.6 SFT E 1517675.2 SFT N
No.4: SW Corner	Metal tag on post	512804.7 SFT E 1517688.2 SFT N

Location monument is a 2" x 2" x 5 foot wooden post. Corner and end center monuments are the same.

Signature Sam Eakin III
 Sam Eakin III , Agent for locator

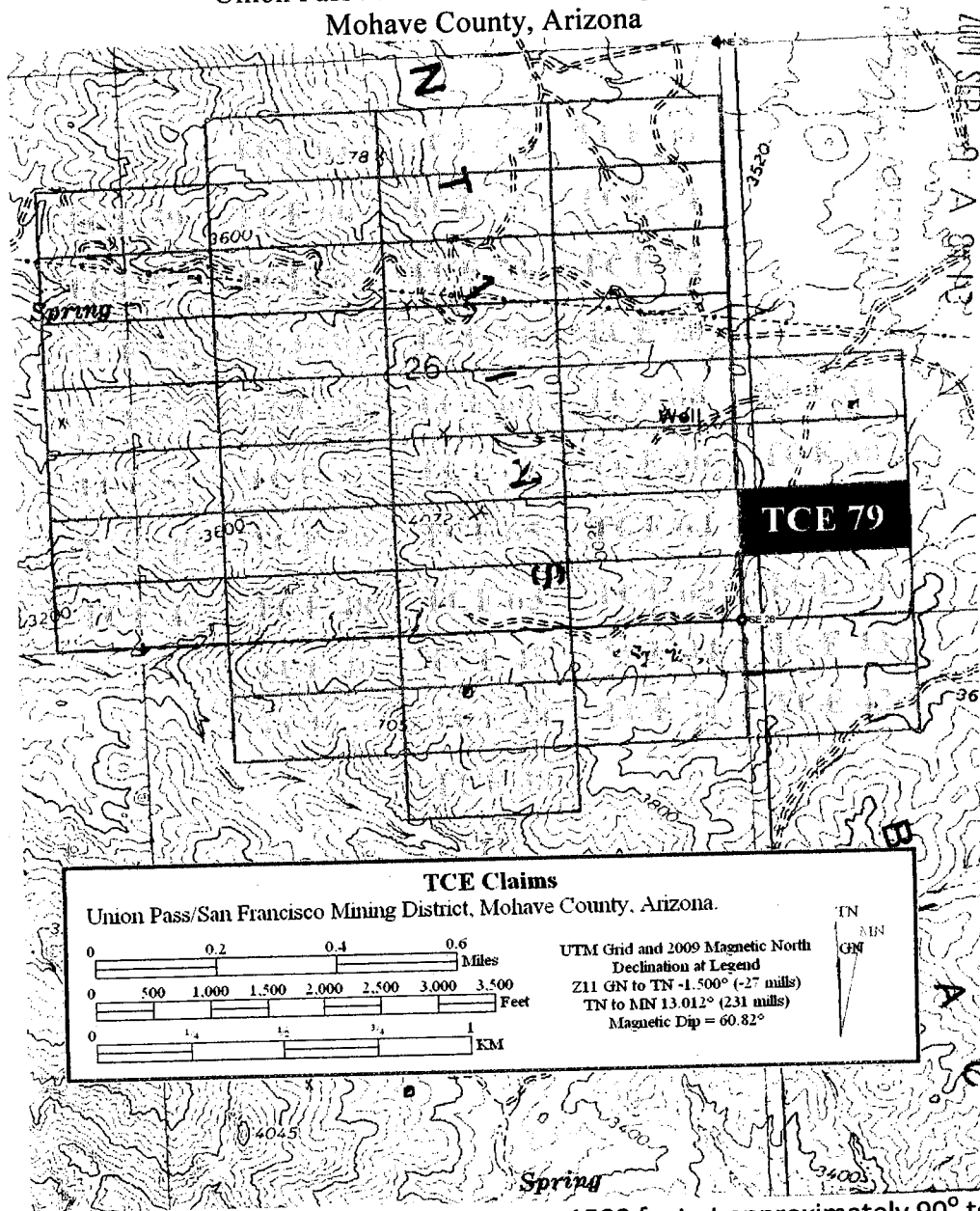
John L Bishop
 Witness : John Bishop II

AMG 397352

Map of TSE Claim Block

TCE Claims 38-81

Sections 25, 26, 27, 35, & 36 T21N, R20W
 Union Pass / San Francisco Mining District
 Mohave County, Arizona



TCE Claims
 Union Pass/San Francisco Mining District, Mohave County, Arizona.

0 0.2 0.4 0.6 Miles

0 500 1,000 1,500 2,000 2,500 3,000 3,500 Feet

0 1/4 1/2 3/4 1 KM

UTM Grid and 2009 Magnetic North
 Declination at Legend
 Z11 GN to TN -1.500° (-27 mills)
 TN to MN 13.012° (231 mills)
 Magnetic Dip = 60.82°

The Claim is delineated thusly: From the NW corner, 1500 feet at approximately 90° to the NE corner, then 600 feet at approximately 180° to the SE Corner, then 1500 feet at approximately 270° to the SW corner, then 600 feet at approximately 0° true North to the point of beginning.

Bazzill Corp.
P.O. Box # 8
Skull Valley, Az. 86338

CONFIRMED COPY
FEE # 2009054294
DATE SEP 02 2009
BOOK 7577
PAGES 71

Notice of Lode Mining Claim Re-Location

Locator:

Bazzill Corp.
P.O. Box # 8
Skull Valley, Az. 86338

RECEIVED
BLM AZ STATE OFFICE
2009 SEP - 9 A 8:13
PHOENIX, ARIZONA

Claim Name: TCE-80

Date of location: 9-1-2009

The Lode Mining Claim is 1500 feet long and 600 feet wide. The location monument is 10 feet from the East End Center and 1490 from the West End Center.

The claim trends generally from the East to the West.

The Location Monument is in the SW ¼, NE ¼, SW ¼. of Section 25, Township 21N, Range 20W, Gila and Salt River Meridian. The LM is 2113.3 feet @ 44.8° from the southeast corner of Section 26, Township 21N, Range 20W.

<u>Location</u>	<u>Markings</u>	<u>Az. State plane grid (West NAD83)</u>
No.1: NW Corner	Metal tag on post	512815.0 SFT E 1518888.1 SFT N
No.2: NE Corner	Metal tag on post	514315.0 SFT E 1518875.2 SFT N
No.3: SE Corner	Metal tag on post	514309.8 SFT E 1518275.2 SFT N
No.4: SW Corner	Metal tag on post	512809.9 SFT E 1518288.1 SFT N

Location monument is a 2" x 2" x 5 foot wooden post. Corner and end center monuments are the same.

Signature Sam Eakin III

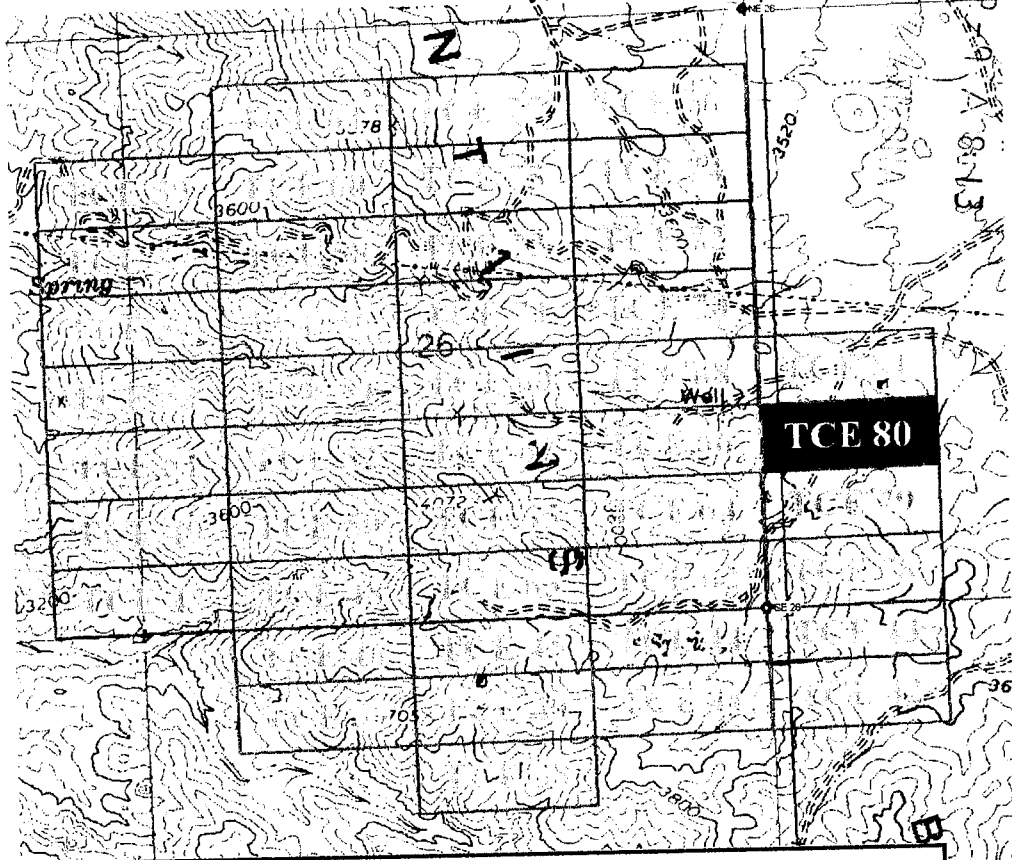
Sam Eakin III, Agent for locator

John L Bishop
Witness : John Bishop II

AMC 397353

Map of TSE Claim Block

TCE Claims 38-81
 Sections 25, 26, 27, 35, & 36 T21N, R20W
 Union Pass / San Francisco Mining District
 Mohave County, Arizona



2009 SEP 29 8:13 AM
 BLM AZOTM OFFICE

TCE Claims
 Union Pass/San Francisco Mining District, Mohave County, Arizona.

0 0.2 0.4 0.6 Miles

0 500 1,000 1,500 2,000 2,500 3,000 3,500 Feet

0 1/4 1/2 3/4 1 KM

UTM Grid and 2009 Magnetic North
 Declination at Legend
 Z11 GN to TN -1.500° (-27 mills)
 TN to MN 13.012° (231 mills)
 Magnetic Dip = 60.82°

The Claim is delineated thusly: From the NW corner, 1500 feet at approximately 90° to the NE corner, then 600 feet at approximately 180° to the SE Corner, then 1500 feet at approximately 270° to the SW corner, then 600 feet at approximately 0° true North to the point of beginning.

CONFIRMED COPY
 FILE # 2009054295
 DATE SEP 02 2009
 BOOK 7597
 PAGES 73

Bazzill Corp.
 P.O. Box # 8
 Skull Valley, Az. 86338

Notice of Lode Mining Claim Re-Location

Locator:

Bazzill Corp.
 P.O. Box # 8
 Skull Valley, Az. 86338

RECEIVED
 BLM AZ STATE OFFICE
 2009 SEP -9 A 8:13
 PHOENIX, ARIZONA

Claim Name: TCE-81

Date of location: 9-1-2009

The Lode Mining Claim is 1500 feet long and 600 feet wide. The location monument is 10 feet from the East End Center and 1490 from the West End Center.

The claim trends generally from the East to the West.

The Location Monument is in the NW ¼, NE ¼, SW ¼. of Section 25, Township 21N, Range 20W, Gila and Salt River Meridian. The LM is 2575.6 feet @ 35.36° from the southeast corner of Section 26, Township 21N, Range 20W.

<u>Location</u>	<u>Markings</u>	<u>Az. State plane grid (West NAD83)</u>
No.1: NW Corner	Metal tag on post	512820.2 SFT E 1519488.1 SFT N
No.2: NE Corner	Metal tag on post	514320.2 SFT E 1519475.1 SFT N
No.3: SE Corner	Metal tag on post	514315.0 SFT E 1518875.2 SFT N
No.4: SW Corner	Metal tag on post	512815.0 SFT E 1518888.1 SFT N

Location monument is a 2" x 2" x 5 foot wooden post. Corner and end center monuments are the same.

Signature Sam Eakin III

Sam Eakin III, Agent for locator

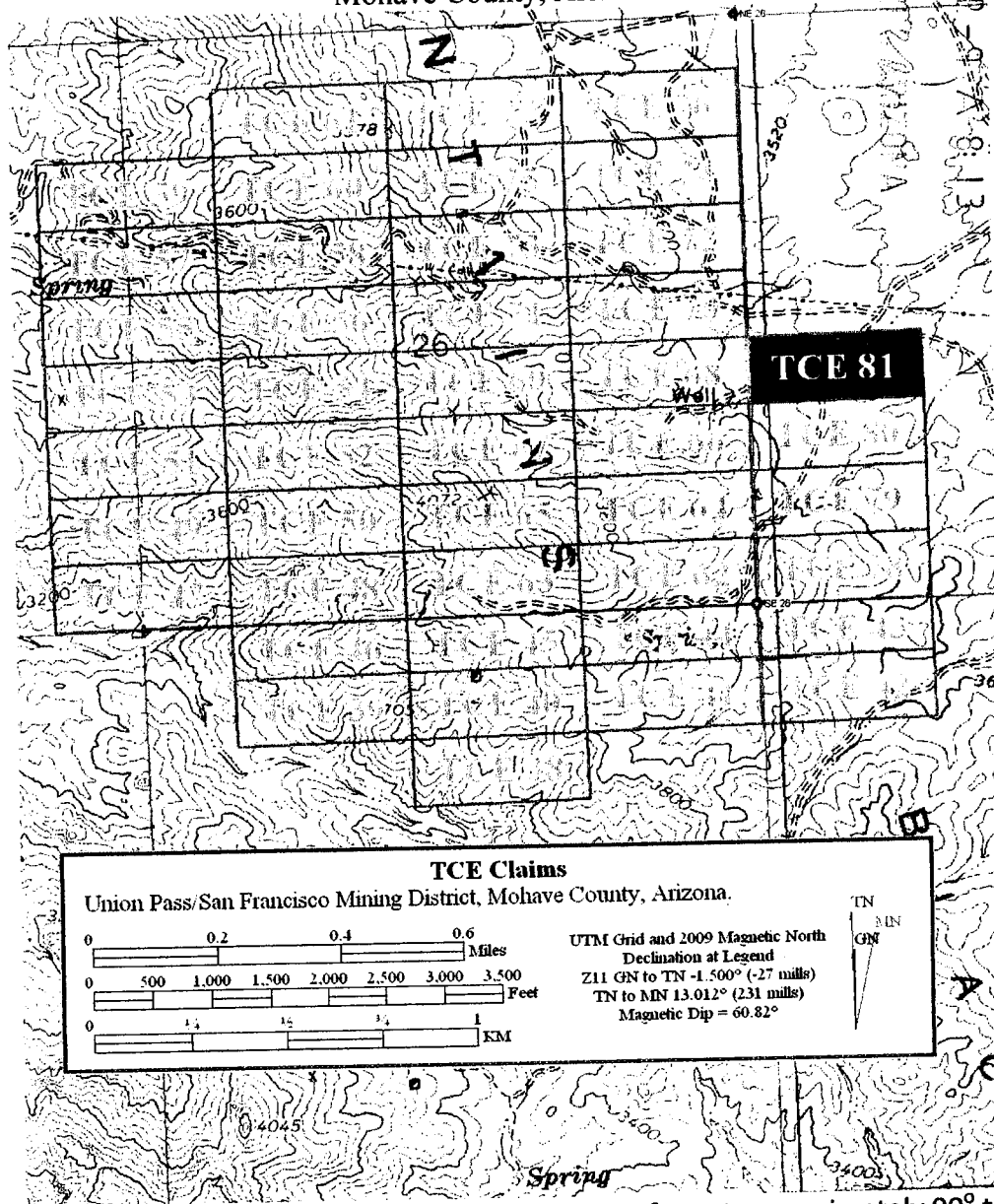
John L Bishop
 Witness : John Bishop II

AND 397354

Map of TSE Claim Block

TCE Claims 38-81

Sections 25, 26, 27, 35, & 36 T21N, R20W
Union Pass / San Francisco Mining District
Mohave County, Arizona



2009 SEP 29 8:13
BLM AZ DISTRICT OFFICE

The Claim is delineated thusly: From the NW corner, 1500 feet at approximately 90° to the NE corner, then 600 feet at approximately 180° to the SE Corner, then 1500 feet at approximately 270° to the SW corner, then 600 feet at approximately 0° true North to the point of beginning.

Bazzill Corp.
P.O. Box # 8
Skull Valley, Az. 86338

CONFORMED COPY
FEE # 2009054296
DATE SEP 02 2009
BOOK 7577
PAGES 75

Notice of Lode Mining Claim Re-Location

Locator:

Bazzill Corp.
P.O. Box # 8
Skull Valley, Az. 86338

Claim Name: TCE-82

Date of location: 9-1-2009

The Lode Mining Claim is 1500 feet long and 483 feet wide. The location monument is 10 feet from the East End Center and 1490 from the West End Center.

The claim trends generally from the East to the West.

The Location Monument is in the NE ¼, NW ¼, NW ¼. of Section 35, Township 21N, Range 20W, Gila and Salt River Meridian. The LM is 4498.6 feet @ 267.05° from the southeast corner of Section 26, Township 21N, Range 20W.

<u>Location</u>	<u>Markings</u>	<u>Az. State plane grid (West NAD83)</u>
No.1: NW Corner	Metal tag on post	506799.7 SFT E 1517140.4 SFT N
No.2: NE Corner	Metal tag on post	508299.7 SFT E 1517127.3 SFT N
No.3: SE Corner	Metal tag on post	508305.4 SFT E 1516641.9 SFT N
No.4: SW Corner	Metal tag on post	506805.4 SFT E 1516651.6 SFT N

Location monument is a 2" x 2" x 5 foot wooden post. Corner and end center monuments are the same.

Signature Sam Eakin III
Sam Eakin III, Agent for locator

John L Bishop
Witness : John Bishop II

RECEIVED
BLM AZ STATE OFFICE
2009 SEP - 9 A 8:13
PHOENIX, ARIZONA

AMC 397355

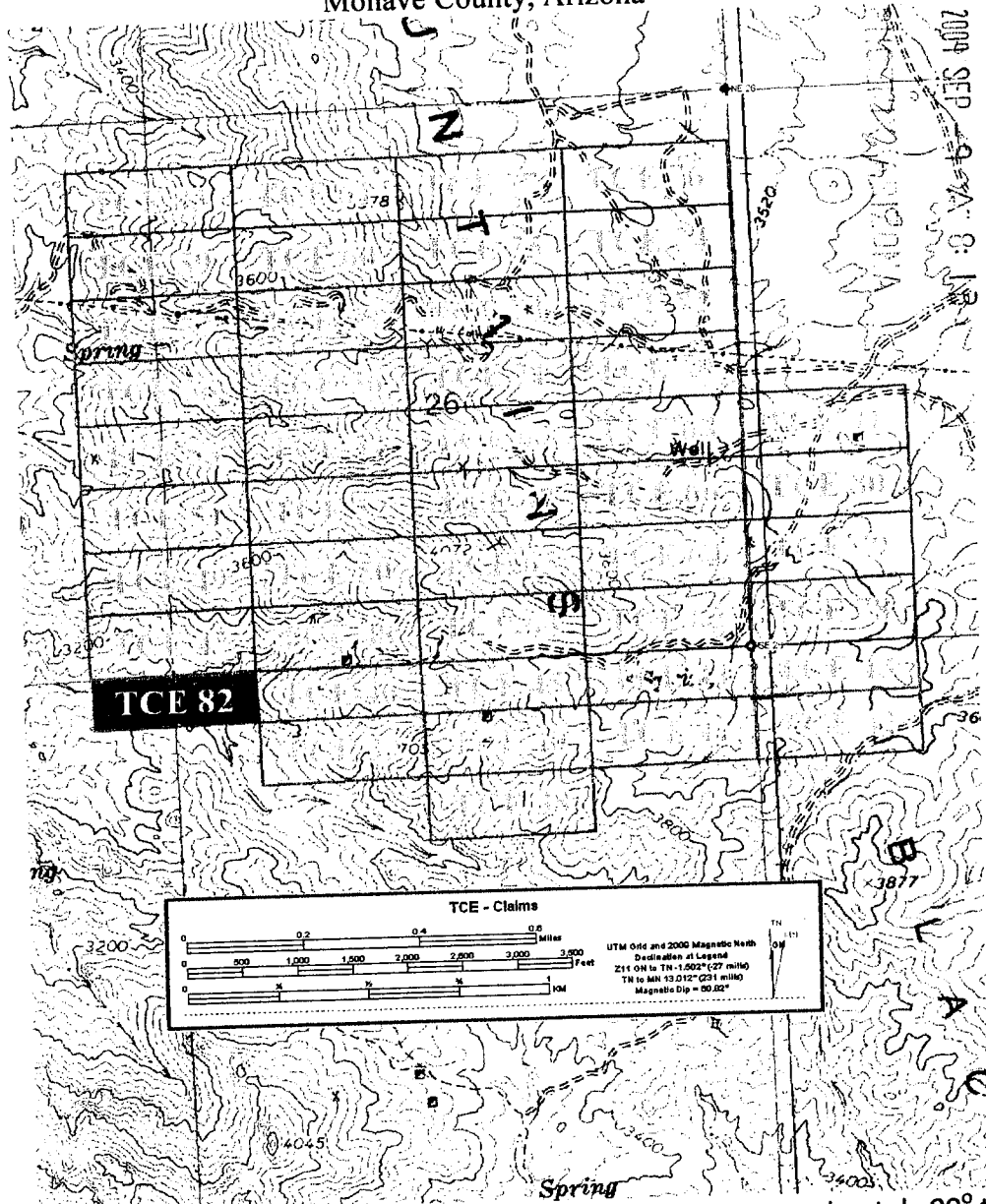
Map of TSE Claim Block

TCE Claims 38-83

Sections 25, 26, 27, 35, & 36 T21N, R20W

Union Pass / San Francisco Mining District

Mohave County, Arizona



The Claim is delineated thusly: From the NW corner, 1500 feet at approximately 90° to the NE corner, then 483 feet at approximately 180° to the SE Corner, then 1500 feet at approximately 270° to the SW corner, then 483 feet at approximately 0° true North to the point of beginning.

Bazzill Corp.
P.O. Box # 8
Skull Valley, Az. 86338

CONFORMED COPY _____
FEE # 2009054297
DATE SEP 02 2009
BOOK 7577
PAGES 77

Notice of Lode Mining Claim Re-Location

Locator:
Bazzill Corp.
P.O. Box # 8
Skull Valley, Az. 86338

RECEIVED
BLM AZ STATE OFFICE
2009 SEP -9 A 8:13
PHOENIX, ARIZONA

Claim Name: TCE-83

Date of location: 9-1-2009

The Lode Mining Claim is 1500 feet long and 600 feet wide. The location monument is 10 feet from the East End Center and 1490 from the West End Center.

The claim trends generally from the East to the West.

The Location Monument is in the SE ¼, NW ¼, NW ¼. of Section 26, Township 21N, Range 20W, Gila and Salt River Meridian. The LM is 6366.7 feet @ 315.21° from the southeast corner of Section 26, Township 21N, Range 20W.

<u>Location</u>	<u>Markings</u>	<u>Az. State plane grid (West NAD83)</u>
No.1: NW Corner	Metal tag on post	506841.9 SFT E 1521940.3 SFT N
No.2: NE Corner	Metal tag on post	508341.8 SFT E 1521927.1 SFT N
No.3: SE Corner	Metal tag on post	508336.6 SFT E 1521327.1 SFT N
No.4: SW Corner	Metal tag on post	506836.6 SFT E 1521340.3 SFT N

Location monument is a 2" x 2" x 5 foot wooden post. Corner and end center monuments are the same.

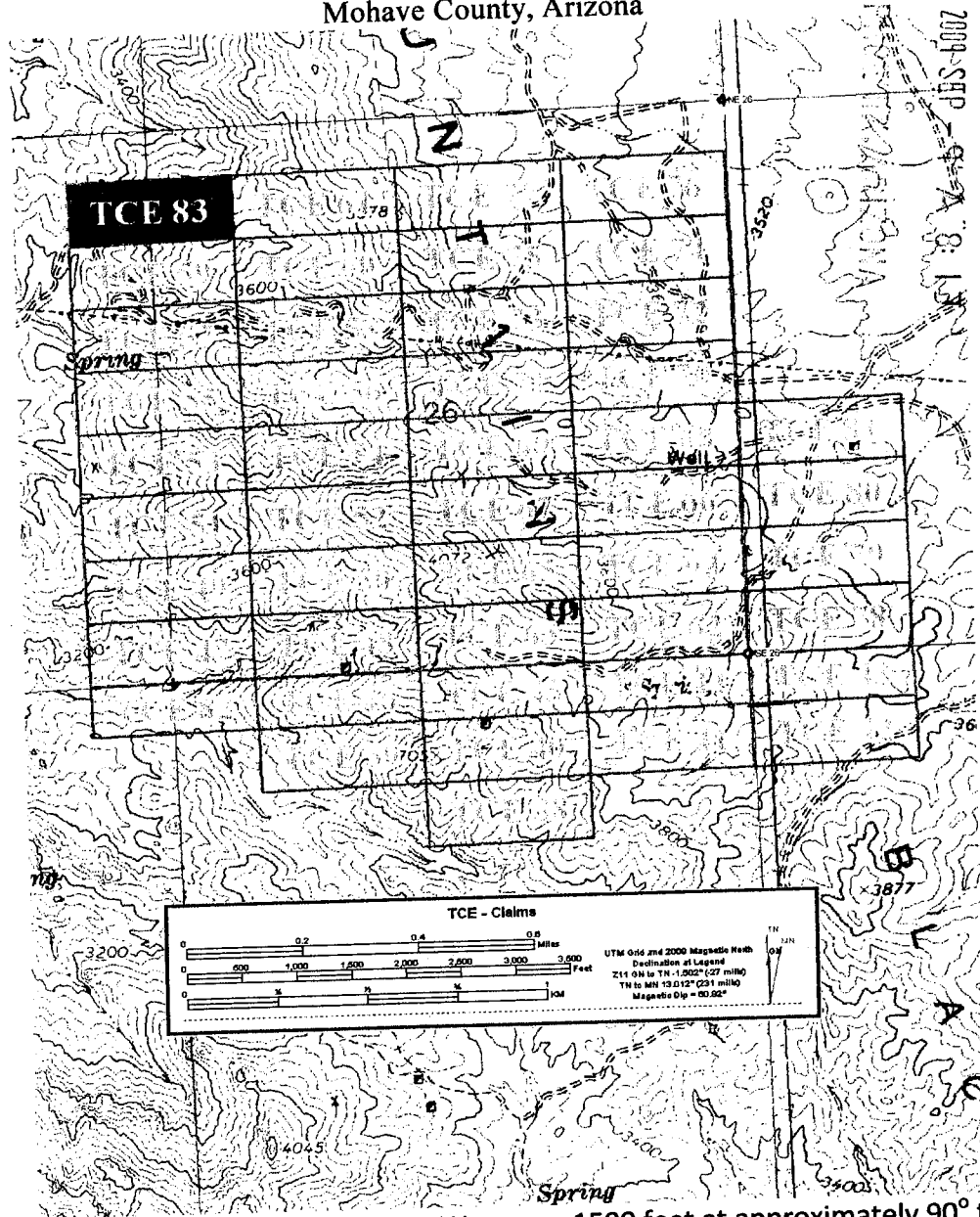
Signature Sam Eakin III
Sam Eakin III, Agent for locator

John I Bishop II
Witness: John Bishop II

AMC 397356

Map of TSE Claim Block

TCE Claims 38-83
Sections 25, 26, 27, 35, & 36 T21N, R20W
Union Pass / San Francisco Mining District
Mohave County, Arizona



The Claim is delineated thusly: From the NW corner, 1500 feet at approximately 90° to the NE corner, then 600 feet at approximately 180° to the SE Corner, then 1500 feet at approximately 270° to the SW corner, then 600 feet at approximately 0° true North to the point of beginning.

RUN TIME: 11:30 AM

UNITED STATES DEPARTMENT OF INTERIOR
BUREAU OF LAND MANAGEMENT
GEOGRAPHIC REPORT WITH LAND
Sorted by Serial Number

RUN DATE: 10/08/2009
Page 1 of 2

Adm State: AZ

Serial Number: AZA 000438
Total Case Acres: 69.300

<u>Casetype</u>	<u>Case Disp</u>	14	0210N	0200W	<u>Sect</u>	<u>Sur Typ</u>	<u>Sur Num</u>	<u>Suff</u>	<u>Subdivision</u>	<u>Act Pend</u>
289004	AUTHORIZED				025	ALIQ			SWSE;	Y
									LOTS	Y
					034				2,4,6-8,10;	Y
					035				1-7;	Y
					036	ALIQ			SWNW,NWNE,N2NW;	Y

Serial Number: AZA 000438A
Total Case Acres: 4.420

<u>Casetype</u>	<u>Case Disp</u>	14	0210N	0200W	<u>Sect</u>	<u>Sur Typ</u>	<u>Sur Num</u>	<u>Suff</u>	<u>Subdivision</u>	<u>Act Pend</u>
289011	AUTHORIZED				036	ALIQ			NW,NWNE;	

Serial Number: AZA 014368
Total Case Acres: 1,841.045

<u>Casetype</u>	<u>Case Disp</u>	14	0210N	0200W	<u>Sect</u>	<u>Sur Typ</u>	<u>Sur Num</u>	<u>Suff</u>	<u>Subdivision</u>	<u>Act Pend</u>
311111	CLOSED				027	ALIQ			SWNE,W2NW,SEW,S2;	

Serial Number: AZA 022448PT
Total Case Acres: 42,694.470

<u>Casetype</u>	<u>Case Disp</u>	14	0210N	0200W	<u>Sect</u>	<u>Sur Typ</u>	<u>Sur Num</u>	<u>Suff</u>	<u>Subdivision</u>	<u>Act Pend</u>
221006	AUTHORIZED				036	ALIQ			W2E2,W2;	
									LOTS	
									1,2,3,4;	

RUN TIME: 11:30 AM

UNITED STATES DEPARTMENT OF INTERIOR
BUREAU OF LAND MANAGEMENT
GEOGRAPHIC REPORT WITH LAND
Sorted by Serial Number

RUN DATE: 10/08/2009
Page 2 of 2

Serial Number: AZA 025482
Total Case Acres: 27,660.000

<u>Casetype</u>	<u>Case Disp</u>	14	0210N	0200W	<u>Sect</u>	<u>Sur Typ</u>	<u>Sur Num</u>	<u>Suff</u>	<u>Subdivision</u>	<u>Act Pend</u>
231106	AUTHORIZED				025	FF			PART SESESE;	
					034	ALIQ			SENE,S2SW,SE;	
						LOTS			2,4,6,8,9,11;	
					035	ALIQ			SWNW;	
						LOTS			2,4,6,9,10,12,13;	

Serial Number: AZA 027152
Total Case Acres: 0.250

<u>Casetype</u>	<u>Case Disp</u>	14	0210N	0200W	<u>Sect</u>	<u>Sur Typ</u>	<u>Sur Num</u>	<u>Suff</u>	<u>Subdivision</u>	<u>Act Pend</u>
380913	CLOSED				036	ALIQ			NE;	

Serial Number: AZA 033486
Total Case Acres: 1.000

<u>Casetype</u>	<u>Case Disp</u>	14	0210N	0200W	<u>Sect</u>	<u>Sur Typ</u>	<u>Sur Num</u>	<u>Suff</u>	<u>Subdivision</u>	<u>Act Pend</u>
837000	CLOSED				025	ALIQ			ALL;	
					026				S2N2,S2SE;	
					027				N2;	
					034				NE,SENW,N2SW;	
					035				N2;	
					036				E2E2,NWNE,N2NW,SWNW;	

Serial Number: AZPHX 0085710
Total Case Acres: 387.880

<u>Casetype</u>	<u>Case Disp</u>	14	0210N	0200W	<u>Sect</u>	<u>Sur Typ</u>	<u>Sur Num</u>	<u>Suff</u>	<u>Subdivision</u>	<u>Act Pend</u>
285004	AUTHORIZED				025	FF		1	NESE,N2SW;	
					026	ALIQ			S2N2,NESE;	
					027				N2;	

